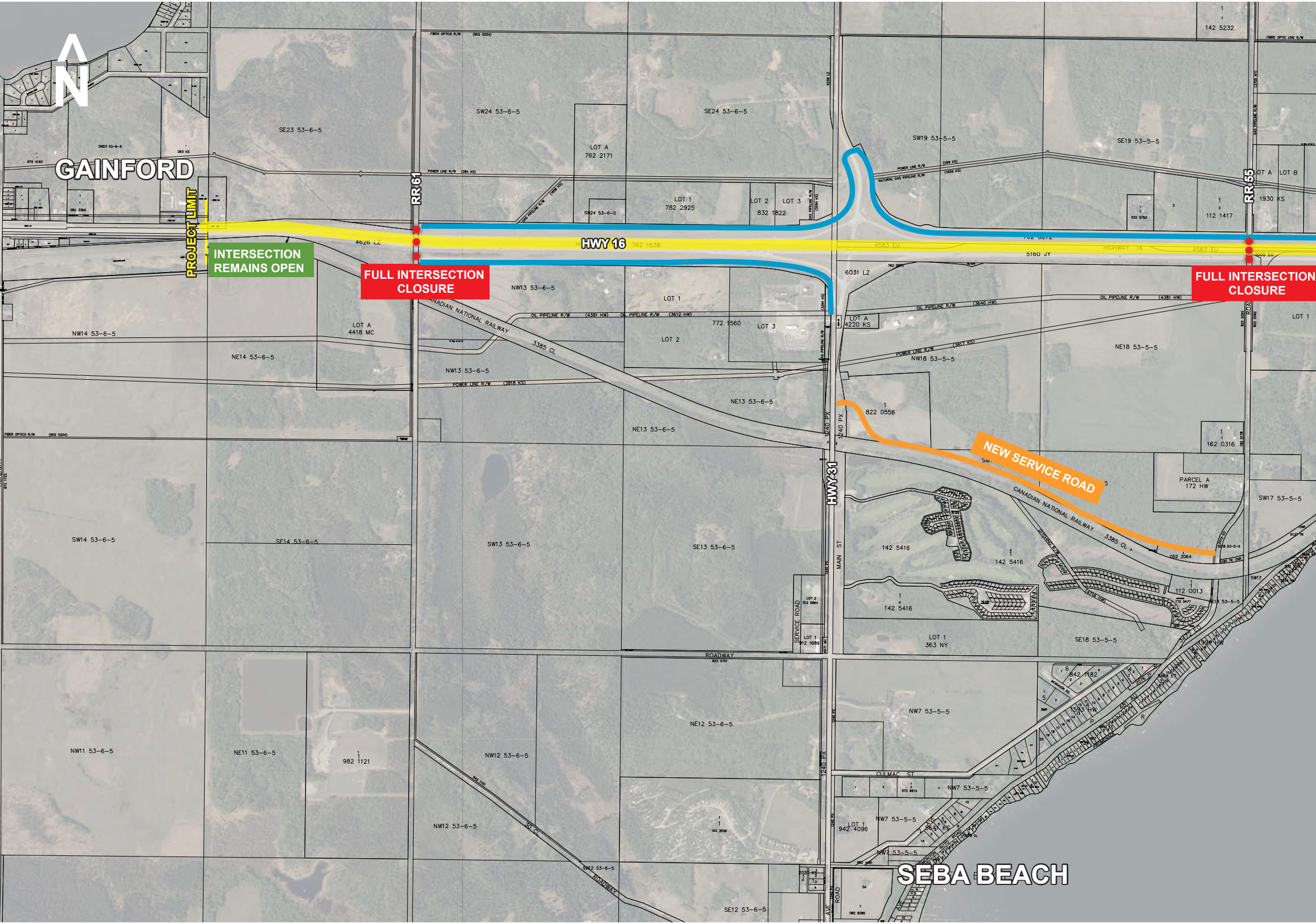
N
GAINFORD
PROJECT LIMIT
INTERSECTION REMAINS OPEN
RR 61
FULL INTERSECTION CLOSURE
HWY 16
HWY 31
RR 55
FULL INTERSECTION CLOSURE
NEW SERVICE ROAD
CANADIAN NATIONAL RAILWAY
3385 CL
MAIN ST
SERVICE ROAD
ROADWAY
CULMAC ST
SEBA BEACH
SE23 53-6-5
SW24 53-6-5
SE24 53-6-5
SW19 53-5-5
SE19 53-5-5
NW14 53-6-5
NE14 53-6-5
NW13 53-6-5
NE13 53-6-5
NW18 53-5-5
NE18 53-5-5
SW14 53-6-5
SE14 53-6-5
SW13 53-6-5
SE13 53-6-5
SW17 53-5-5
SE18 53-5-5
NW11 53-6-5
NE11 53-6-5
NW12 53-6-5
NE12 53-6-5
NW7 53-5-5
SE12 53-6-5
142 5416
822 0556
162 0316
PARCEL A 172 HW
LOT 1 363 NY
LOT 1 942 4096
982 1121

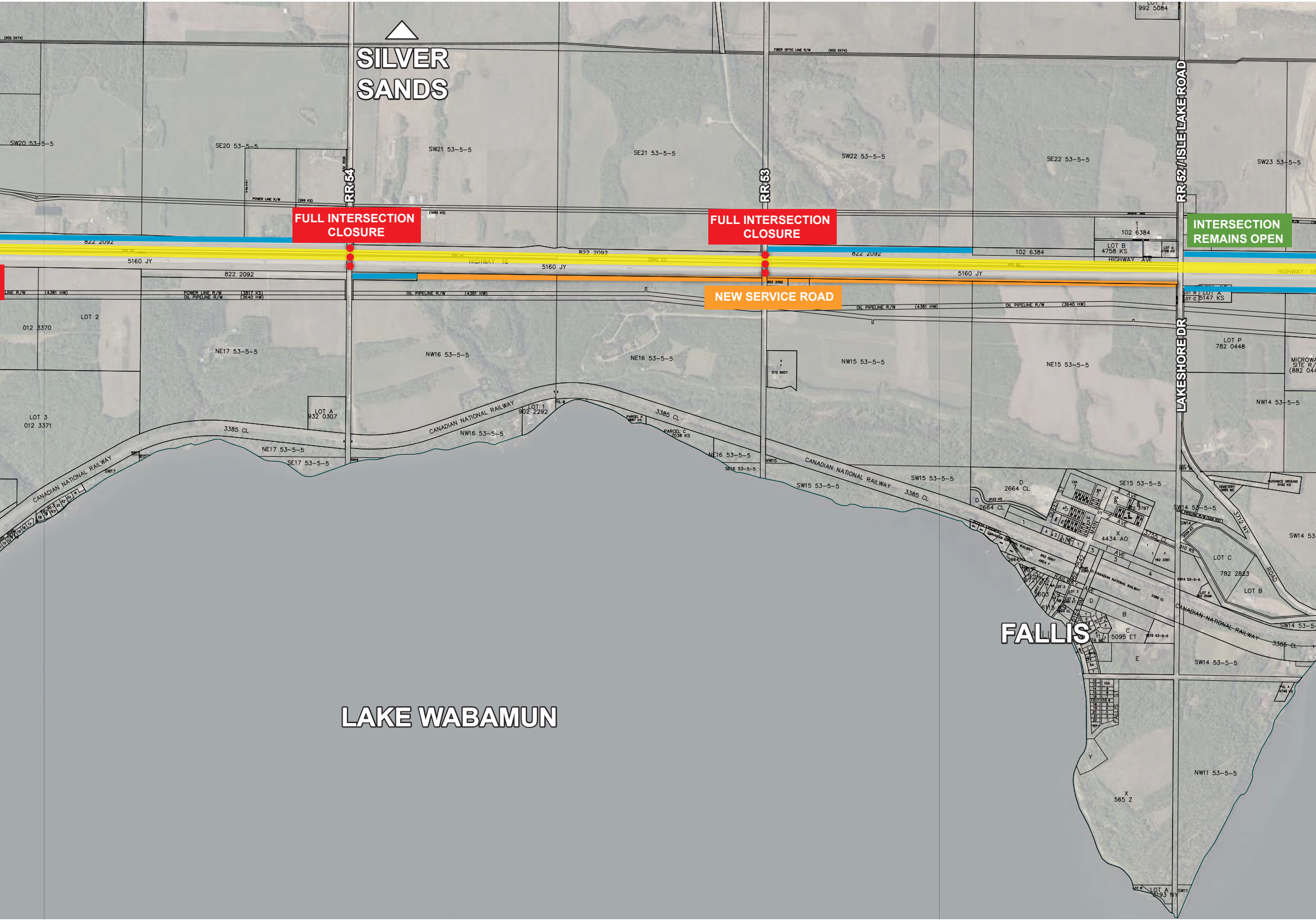
SILVER SANDS
FULL INTERSECTION CLOSURE
FULL INTERSECTION CLOSURE
INTERSECTION REMAINS OPEN
NEW SERVICE ROAD
RR 54
RR 53
RR 52/ISLE LAKE ROAD
LAKESHORE DR
HIGHWAY 16
HIGHWAY AVE
LAKE WABAMUN
FALLIS
CANADIAN NATIONAL RAILWAY
3385 CL
822 2092
5160 JY
102 6384
OIL PIPELINE R/W
POWER LINE R/W
FIBER OPTIC LINE R/W
SW20 53-5-5
SE20 53-5-5
SW21 53-5-5
SE21 53-5-5
SW22 53-5-5
SE22 53-5-5
SW23 53-5-5
NE17 53-5-5
NW16 53-5-5
NE16 53-5-5
NW15 53-5-5
NE15 53-5-5
NW14 53-5-5
SE17 53-5-5
SE16 53-5-5
SW15 53-5-5
SE15 53-5-5
SW14 53-5-5
NW11 53-5-5
LOT 2
012 3370
LOT 3
012 3371
LOT A
932 0307
LOT 1
902 2292
LOT 1
992 5084
LOT B
4758 KS
LOT P
782 0448
LOT C
782 2823
LOT B
2664 CL
4434 AO
5095 ET
565 Z
LOT A
5193 NY

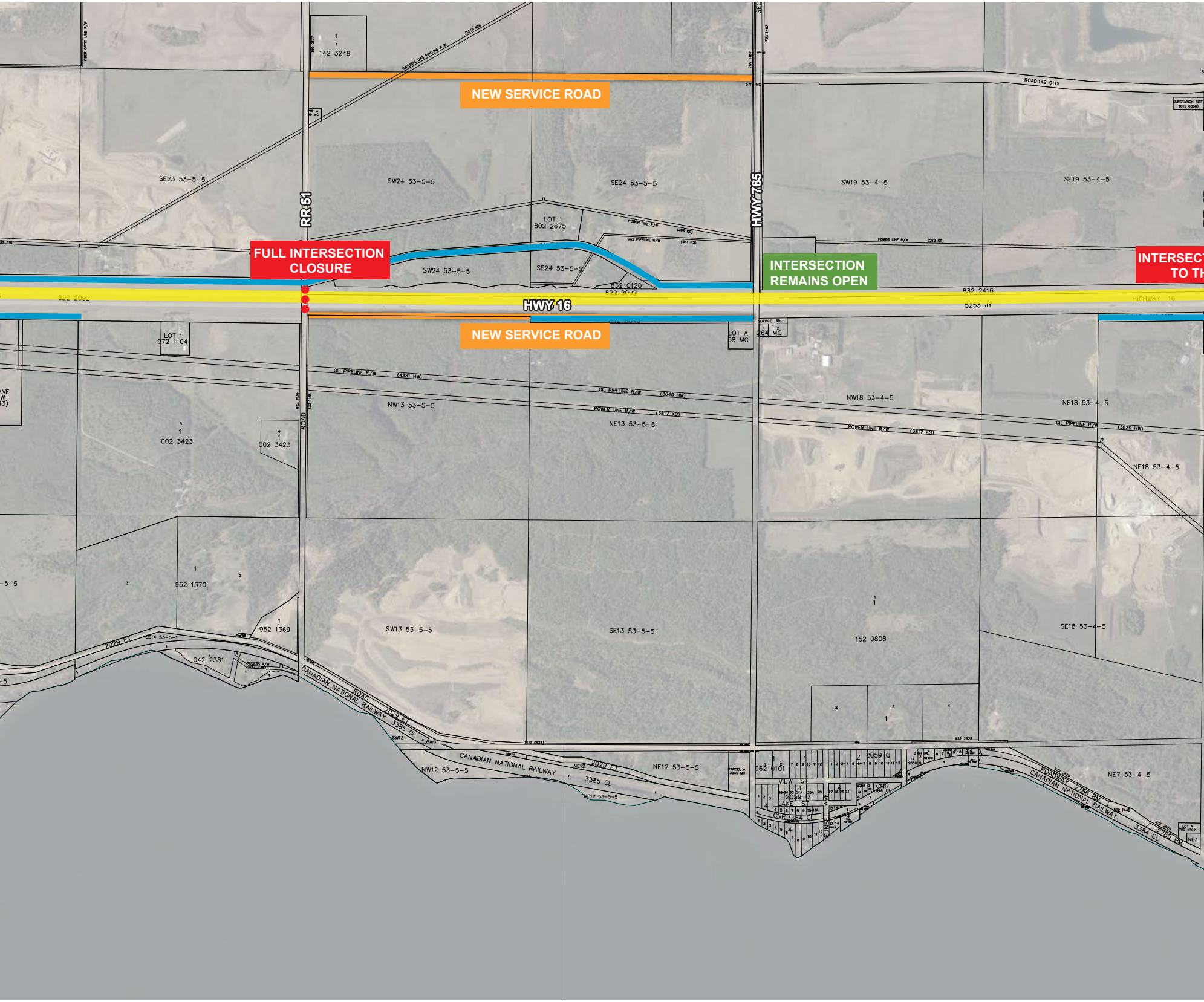

NEW SERVICE ROAD

FULL INTERSECTION CLOSURE

INTERSECTION REMAINS OPEN

INTERSECT
TO TH

NEW SERVICE ROAD

HWY 16
RR 51
HWY 765
ROAD 142 0119
SE23 53-5-5
SW24 53-5-5
SE24 53-5-5
SW19 53-4-5
SE19 53-4-5
LOT 1
802 2675
142 3248
SW24 53-5-5
SE24 53-5-5
832 0120
822 2092
832 2416
5253 JY
822 2092
HIGHWAY 16
POWER LINE R/W
GAS PIPELINE R/W
NATURAL GAS PIPELINE R/W
LOT 1
972 1104
LOT A
58 MC
264 MC
OIL PIPELINE R/W
POWER LINE R/W
NW13 53-5-5
NE13 53-5-5
NW18 53-4-5
NE18 53-4-5
002 3423
002 3423
952 1370
952 1369
042 2381
SW13 53-5-5
SE13 53-5-5
SE18 53-4-5
152 0808
2029 ET
CANADIAN NATIONAL RAILWAY
ROAD 2029 ET
3385 CL
NW12 53-5-5
NE12 53-5-5
2059 Q
962 0101
VIEW
LAKE ST
CNR 3384 CL
ROADWAY 2786 BM
3384 CL
NE7 53-4-5

H

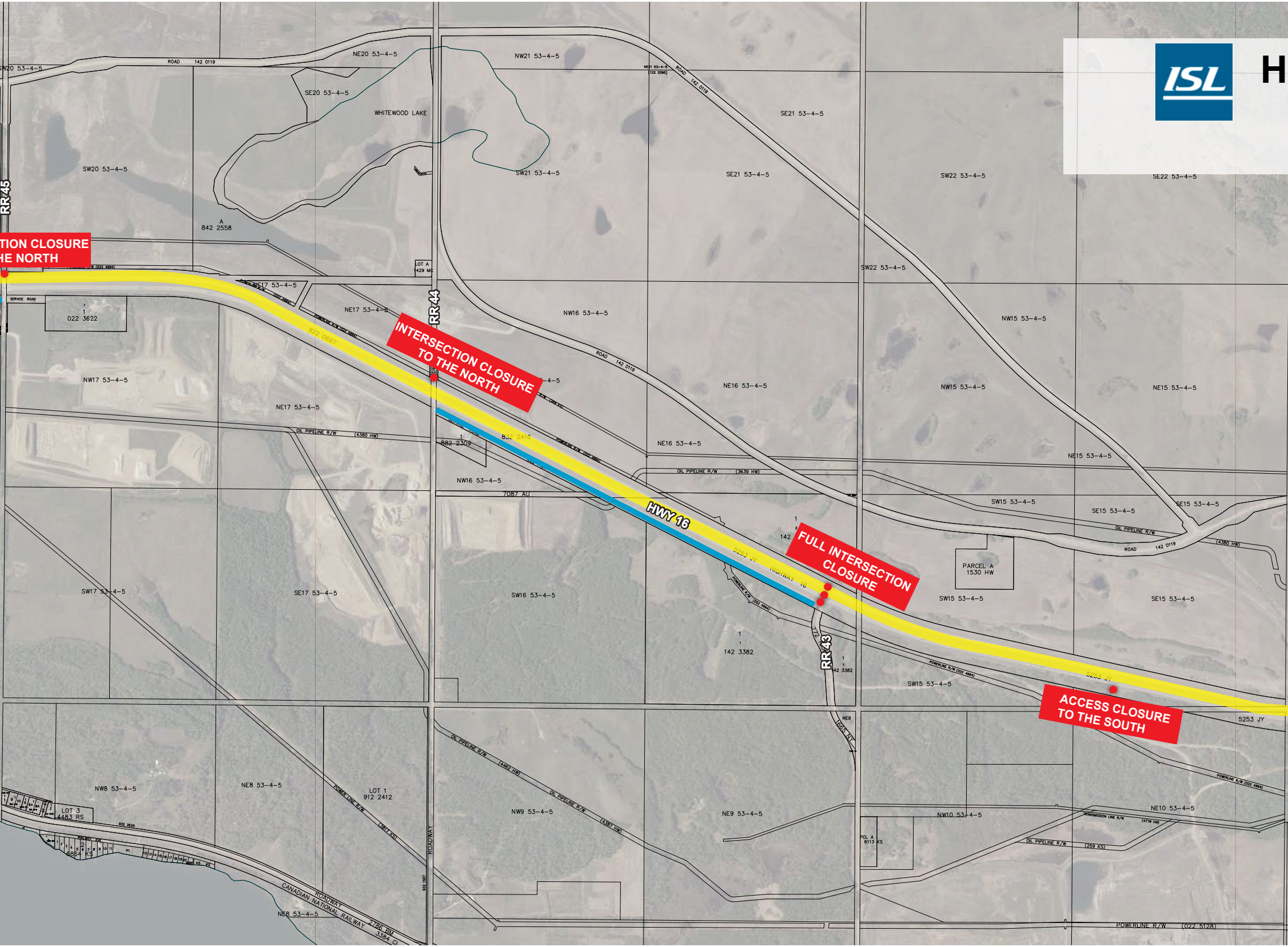
TION CLOSURE
HE NORTH
INTERSECTION CLOSURE
TO THE NORTH
FULL INTERSECTION
CLOSURE
ACCESS CLOSURE
TO THE SOUTH
HWY 16
RR 45
RR 44
RR 43
WHITEWOOD LAKE
SW20 53-4-5
NE20 53-4-5
SE20 53-4-5
NW21 53-4-5
SW21 53-4-5
SE21 53-4-5
SW22 53-4-5
SE22 53-4-5
NE17 53-4-5
NW17 53-4-5
SW17 53-4-5
SE17 53-4-5
NW16 53-4-5
NE16 53-4-5
SW16 53-4-5
NW15 53-4-5
NE15 53-4-5
SW15 53-4-5
SE15 53-4-5
NW8 53-4-5
NE8 53-4-5
NW9 53-4-5
NE9 53-4-5
NW10 53-4-5
NE10 53-4-5
ROAD 142 0119
842 2558
022 3622
882 2309
142 3382
7087 AU
5253 JY
PARCEL A
1530 HW
LOT 1
912 2412
LOT 3
4483 RS
LOT A
1429 MC
PCL A
6113 KS
OIL PIPELINE R/W (4380 HW)
OIL PIPELINE R/W (3639 HW)
OIL PIPELINE R/W (4462 HW)
OIL PIPELINE R/W (4387 HW)
OIL PIPELINE R/W (259 KS)
POWERLINE R/W (022 4994)
POWER LINE R/W (3817 KS)
POWERLINE R/W (022 5128)
TRANSMISSION LINE R/W (4779 HW)
CANADIAN NATIONAL RAILWAY
ROADWAY
SERVICE ROAD

IGHWAY 16 ACCESS MANAGEMENT STUDY
RECOMMENDED CHANGES

AUGUST 24, 2021

1:7500

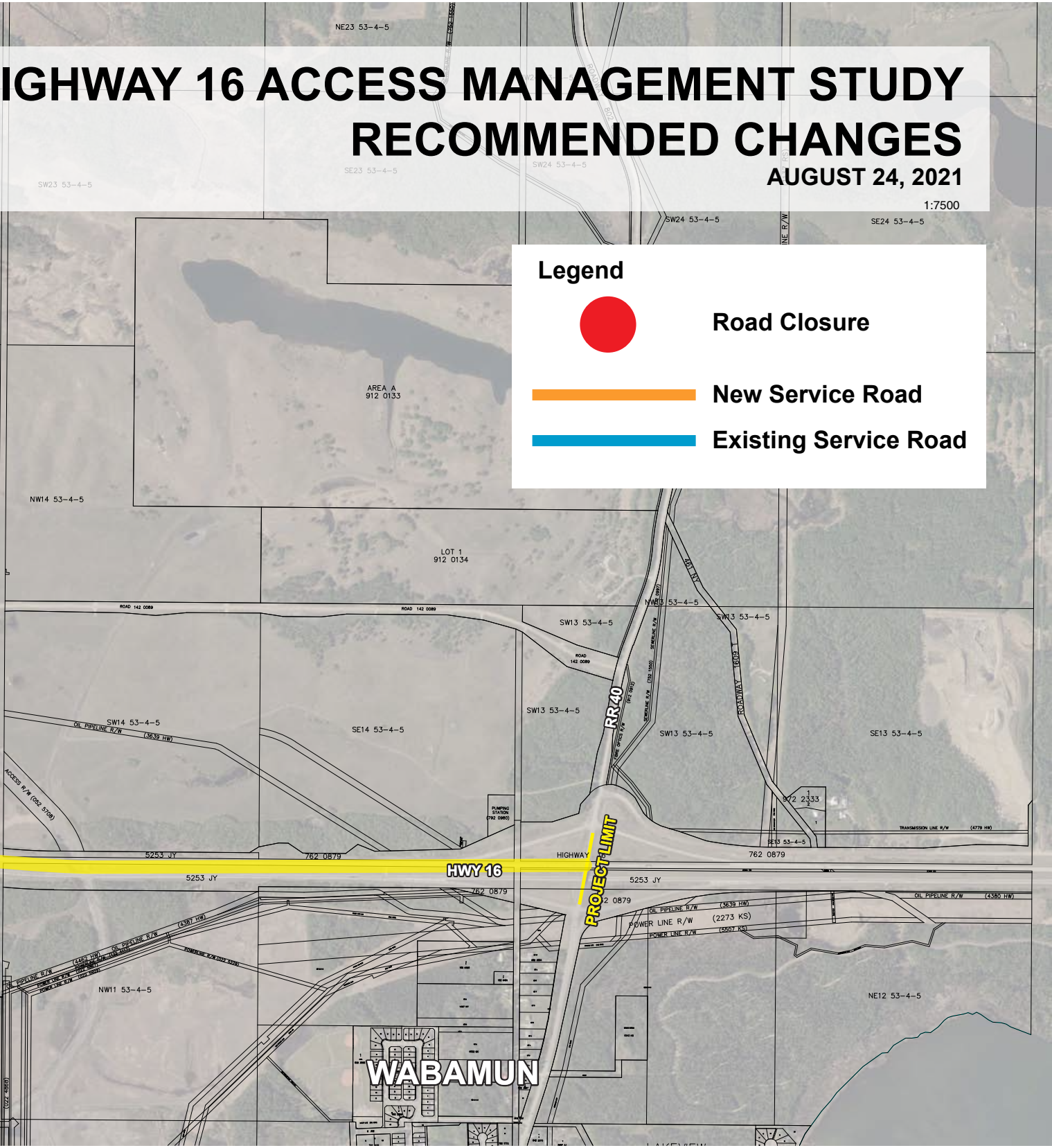

Legend

● Road Closure

🟧 New Service Road

🟦 Existing Service Road

NE23 53-4-5
SW23 53-4-5
SE23 53-4-5
SW24 53-4-5
SE24 53-4-5
AREA A
912 0133
NW14 53-4-5
LOT 1
912 0134
ROAD 142 0089
NW13 53-4-5
SW13 53-4-5
ROAD 142 0089
461 NY
ROADWAY 1609
SW14 53-4-5
OIL PIPELINE R/W
(3639 HW)
SE14 53-4-5
ACCESS R/W (052 5708)
RR 40
SE13 53-4-5
972 2333
PUMPING STATION (792 0960)
TRANSMISSION LINE R/W
(4779 HW)
5253 JY
762 0879
HIGHWAY
HWY 16
PROJECT LIMIT
OIL PIPELINE R/W
(3639 HW)
POWER LINE R/W
(2273 KS)
(5507 KS)
(4380 HW)
(4387 HW)
POWERLINE R/W (022 5226)
NW11 53-4-5
NE12 53-4-5
WABAMUN