



2025 Assessment year request for information reference guide

Allocation Area Guide
Boundary Description and Maps

Title of publication: 2025 Assessment Year Request for Information Reference Guide
Boundary description and Maps

Published by: Alberta Municipal Affairs

Date of publication: August 2025

Classification: Public

© 2025 Government of Alberta

Contents

| | |
|-----------------------------------------------------|-----|
| Boundary Descriptions and Maps..... | 3 |
| City of Airdrie 133/2012..... | 3 |
| City of Calgary 333/2007..... | 7 |
| City of Calgary 291/2008..... | 12 |
| City of Cold Lake 356/2018..... | 14 |
| City of Cold Lake 263/2024..... | 16 |
| City of Fort Saskatchewan 274/2019..... | 18 |
| City of Leduc 258/2013..... | 20 |
| City of Lloydminster 294/2011..... | 23 |
| City of Lloydminster 2/2022..... | 25 |
| City of Spruce Grove 381/2020..... | 27 |
| City of St. Albert 362/2021..... | 28 |
| Clearwater County 358/2024..... | 32 |
| Lac La Biche County 438/2011..... | 34 |
| Lac La Biche County 259/2017..... | 36 |
| Mackenzie County 54/2001..... | 40 |
| Municipality of Jasper 279/2001..... | 43 |
| Regional Municipality of Wood Buffalo 457/2011..... | 43 |
| Regional Municipality of Wood Buffalo 338/2014..... | 49 |
| Regional Municipality of Wood Buffalo 200/2016..... | 55 |
| Regional Municipality of Wood Buffalo 14/2020..... | 62 |
| Summer Village of Poplar Bay 277/2010..... | 67 |
| Town of Bentley 360/2024..... | 69 |
| Town of Bon Accord 32/2018..... | 71 |
| Town of Bowden 34/2018..... | 73 |
| Town of Bruderheim 260/2017..... | 75 |
| Town of Claresholm 4/2017..... | 77 |
| Town of Claresholm 383/2020..... | 79 |
| Town of Claresholm 213/2023..... | 81 |
| Town of Coaldale 29/2018..... | 83 |
| Town of Coalhurst 54/2016..... | 85 |
| Town of Cochrane 115/2019..... | 87 |
| Town of Devon 115/2015..... | 89 |
| Town of Diamond Valley 156/2022..... | 92 |
| Town of Diamond Valley 1560/2022..... | 97 |
| Town of Drayton Valley 476/2011..... | 102 |
| Town of Drayton Valley 176/2012..... | 105 |
| Town of Gibbons 406/2006..... | 107 |
| Town of Gibbons 35/2018..... | 109 |
| Town of High River 464/2011..... | 111 |
| Town of High River 380/2020..... | 114 |
| Town of Nobleford 361/2024..... | 115 |
| Town of Okotoks 199/2017..... | 117 |
| Town of Olds 361/2021..... | 120 |
| Town of Penhold 31/2018..... | 122 |
| Town of Raymond 197/2024..... | 124 |

| | |
|-------------------------------------------|-----|
| Town of Rocky Mountain House 2/2008 | 126 |
| Town of Sexsmith 14/2009 | 128 |
| Town of Strathmore 135/2010 | 130 |
| Town of Taber 275/2019 | 133 |
| Town of Three Hills 229/2013..... | 135 |
| Town of Valleyview 496/2006 | 137 |
| Town of Viking 164/2018..... | 140 |
| Town of Wainwright 357/2018..... | 140 |
| Town of Whitecourt 276/2019 | 143 |
| Village of Delburne 334/2007 | 145 |
| Village of Forestburg 277/2019 | 148 |
| Village of Ryley 297/2015 | 150 |

Boundary Descriptions and Maps

City of Airdrie 133/2012

APPENDIX A - DETAILED DESCRIPTION OF THE LANDS SEPARATED FROM ROCKY VIEW COUNTY AND ANNEXED TO THE CITY OF AIRDRIE

SECTION TWENTY-FOUR (24), TOWNSHIP TWENTY-SEVEN (27), RANGE ONE (1) WEST OF THE FIFTH MERIDIAN INCLUDING ALL THAT LAND LYING SOUTH OF THE NORTH BOUNDARY OF THE EAST-WEST ROAD ALLOWANCE ADJACENT TO THE NORTH SIDE OF SAID SECTION AND INCLUDING ALL THAT LAND LYING SOUTH OF THE PROJECTION EAST OF THE NORTH BOUNDARY OF SAID ROAD ALLOWANCE AND INCLUDING ALL THAT LAND LYING SOUTH OF THE PROJECTION WEST OF THE NORTH BOUNDARY OF SAID ROAD ALLOWANCE.

SECTION THIRTEEN (13), TOWNSHIP TWENTY-SEVEN (27), RANGE ONE (1) WEST OF THE FIFTH MERIDIAN NOT WITHIN THE CITY OF AIRDRIE.

SECTION TWENTY-THREE (23), TOWNSHIP TWENTY-SEVEN (27), RANGE ONE (1) WEST OF THE FIFTH MERIDIAN INCLUDING ALL THAT LAND LYING SOUTH OF THE NORTH BOUNDARY OF THE EAST-WEST ROAD ALLOWANCE ADJACENT TO THE NORTH SIDE OF SAID SECTION AND INCLUDING ALL THAT LAND LYING SOUTH OF THE PROJECTION EAST OF THE NORTH BOUNDARY OF SAID ROAD ALLOWANCE.

ALL THAT PORTION OF SECTION FOURTEEN (14), TOWNSHIP TWENTY-SEVEN (27), RANGE ONE (1) WEST OF THE FIFTH MERIDIAN NOT WITHIN THE CITY OF AIRDRIE.

ALL THAT PORTION OF SECTION TWENTY-TWO (22), TOWNSHIP TWENTY-SEVEN (27) RANGE ONE (1) WEST OF THE FIFTH MERIDIAN INCLUDING ALL THAT LAND ADJACENT TO THE NORTH SIDE OF SAID SECTION LYING SOUTH OF THE NORTH BOUNDARY OF PLAN 791 0430 AND INCLUDING THAT PORTION OF THE NORTH-SOUTH ROAD ALLOWANCE ON THE WEST SIDE OF SAID SECTION LYING SOUTH OF THE PROJECTION WEST OF THE NORTH BOUNDARY OF PLAN 791 0430.

ALL THAT PORTION OF SECTION FIFTEEN (15), TOWNSHIP TWENTY-SEVEN (27), RANGE ONE (1) WEST OF THE FIFTH MERIDIAN NOT WITHIN THE CITY OF AIRDRIE.

ALL THAT PORTION OF SECTION TEN (10), TOWNSHIP TWENTY-SEVEN (27), RANGE ONE (1) WEST OF THE FIFTH MERIDIAN NOT WITHIN THE CITY OF AIRDRIE AND INCLUDING ALL THAT LAND LYING EAST OF THE WEST BOUNDARY OF PLAN 801 1594.

THE NORTHEAST QUARTER OF SECTION NINE (9), TOWNSHIP TWENTY-SEVEN (27), RANGE ONE (1) WEST OF THE FIFTH MERIDIAN AND INCLUDING ALL THAT LAND LYING SOUTH OF THE NORTH BOUNDARY OF THE EAST-WEST ROAD ALLOWANCE ADJACENT TO THE NORTH SIDE OF SAID QUARTER SECTION.

ALL THAT PORTION OF SECTION THREE (3), TOWNSHIP TWENTY-SEVEN (27), RANGE ONE (1) WEST OF THE FIFTH MERIDIAN NOT WITHIN THE CITY OF AIRDRIE INCLUDING ALL THAT PORTION OF PLAN 801 1594 LYING EAST OF

Allocation Area Boundary Guide

SAID SECTION AND INCLUDING ALL THAT PORTION OF PLAN 891 0982 LYING EAST OF THE PROJECTION SOUTH OF THE WEST BOUNDARY OF THE NORTH-SOUTH ROAD ALLOWANCE ADJACENT TO THE WEST SIDE OF SAID SECTION.

ALL THAT PORTION OF SECTION THIRTY-FOUR (34), TOWNSHIP TWENTY-SIX (26), RANGE ONE (1) WEST OF THE FIFTH MERIDIAN NOT WITHIN THE CITY OF AIRDRIE.

ALL THAT PORTION OF SECTION TWENTY-SEVEN (27), TOWNSHIP TWENTY-SIX (26), RANGE ONE (1) WEST OF THE FIFTH MERIDIAN NOT WITHIN THE CITY OF AIRDRIE.

ALL THAT PORTION OF THE NORTHEAST QUARTER OF SECTION TWENTY-EIGHT (28), TOWNSHIP TWENTY-SIX (26), RANGE ONE (1), WEST OF THE FIFTH MERIDIAN LYING EAST OF THE EAST BOUNDARY OF PLAN 9310526 BLOCK 8 LOT 2 AND INCLUDING ALL THAT PORTION OF SAID QUARTER SECTION LYING EAST OF THE PROJECTION SOUTH OF THE EAST BOUNDARY OF PLAN 9310526, BLOCK 8, LOT 2 AND INCLUDING THAT PORTION OF SAID QUARTER SECTION LYING EAST OF THE PROJECTION NORTH OF THE EAST BOUNDARY OF PLAN 9310526, BLOCK 8, LOT 2.

ALL THAT PORTION OF SECTION TWENTY-SIX (26), TOWNSHIP TWENTY-SIX (26), RANGE ONE (1) WEST OF THE FIFTH MERIDIAN NOT WITHIN THE CITY OF AIRDRIE.

ALL THAT PORTION OF SECTION THIRTY-FOUR (34), TOWNSHIP TWENTY-SIX (26), RANGE TWENTY-NINE (29) WEST OF THE FOURTH MERIDIAN NOT WITHIN THE CITY OF AIRDRIE.

SECTION THIRTY-FIVE (35), TOWNSHIP TWENTY-SIX (26), RANGE TWENTY-NINE (29) WEST OF THE FOURTH MERIDIAN.

ALL THAT PORTION OF THE WEST HALF OF SECTION THIRTY-SIX (36), TOWNSHIP TWENTY-SIX (26), RANGE TWENTY-NINE (29) WEST OF THE FOURTH MERIDIAN AND INCLUDING ALL THAT LAND LYING SOUTH OF THE NORTH BOUNDARY OF PLAN 3506JK.

THE WEST HALF OF SECTION SIX (6), TOWNSHIP TWENTY-SEVEN (27), RANGE TWENTY-EIGHT (28) WEST OF THE FOURTH MERIDIAN.

SECTION ONE (1), TOWNSHIP TWENTY-SEVEN (27), RANGE TWENTY-NINE (29) WEST OF THE FOURTH MERIDIAN.

ALL THAT PORTION OF SECTION TWO (2), TOWNSHIP TWENTY-SEVEN (27), RANGE TWENTY-NINE (29) WEST OF THE FOURTH MERIDIAN NOT WITHIN THE CITY OF AIRDRIE.

ALL THAT PORTION OF SECTION ELEVEN (11), TOWNSHIP TWENTY-SEVEN (27), RANGE TWENTY-NINE (29) WEST OF THE FOURTH MERIDIAN NOT WITHIN THE CITY OF AIRDRIE.

SECTION TWELVE (12), TOWNSHIP TWENTY-SEVEN (27), RANGE TWENTY-NINE (29) WEST OF THE FOURTH MERIDIAN.

THE WEST HALF OF SECTION SEVEN (7), TOWNSHIP TWENTY-SEVEN (27), RANGE TWENTY-EIGHT (28) WEST OF THE FOURTH MERIDIAN.

THE SOUTHWEST QUARTER OF SECTION EIGHTEEN (18), TOWNSHIP TWENTY-SEVEN (27), RANGE TWENTY-EIGHT (28) WEST OF THE FOURTH MERIDIAN.

THE SOUTH HALF OF SECTION THIRTEEN (13), TOWNSHIP TWENTY-SEVEN (27), RANGE TWENTY-NINE (29) WEST OF THE FOURTH MERIDIAN.

THE NORTHEAST QUARTER OF SECTION THIRTEEN (13), TOWNSHIP TWENTY-SEVEN (27), RANGE TWENTY-NINE (29) WEST OF THE FOURTH MERIDIAN.

ALL THAT PORTION OF SECTION FOURTEEN (14), TOWNSHIP TWENTY-SEVEN (27), RANGE TWENTY-NINE (29) WEST OF THE FOURTH MERIDIAN NOT WITHIN THE CITY OF AIRDRIE.

ALL THAT PORTION OF SECTION FIFTEEN (15), TOWNSHIP TWENTY-SEVEN (27), RANGE TWENTY-NINE (29) WEST OF THE FOURTH MERIDIAN NOT WITHIN THE CITY OF AIRDRIE.

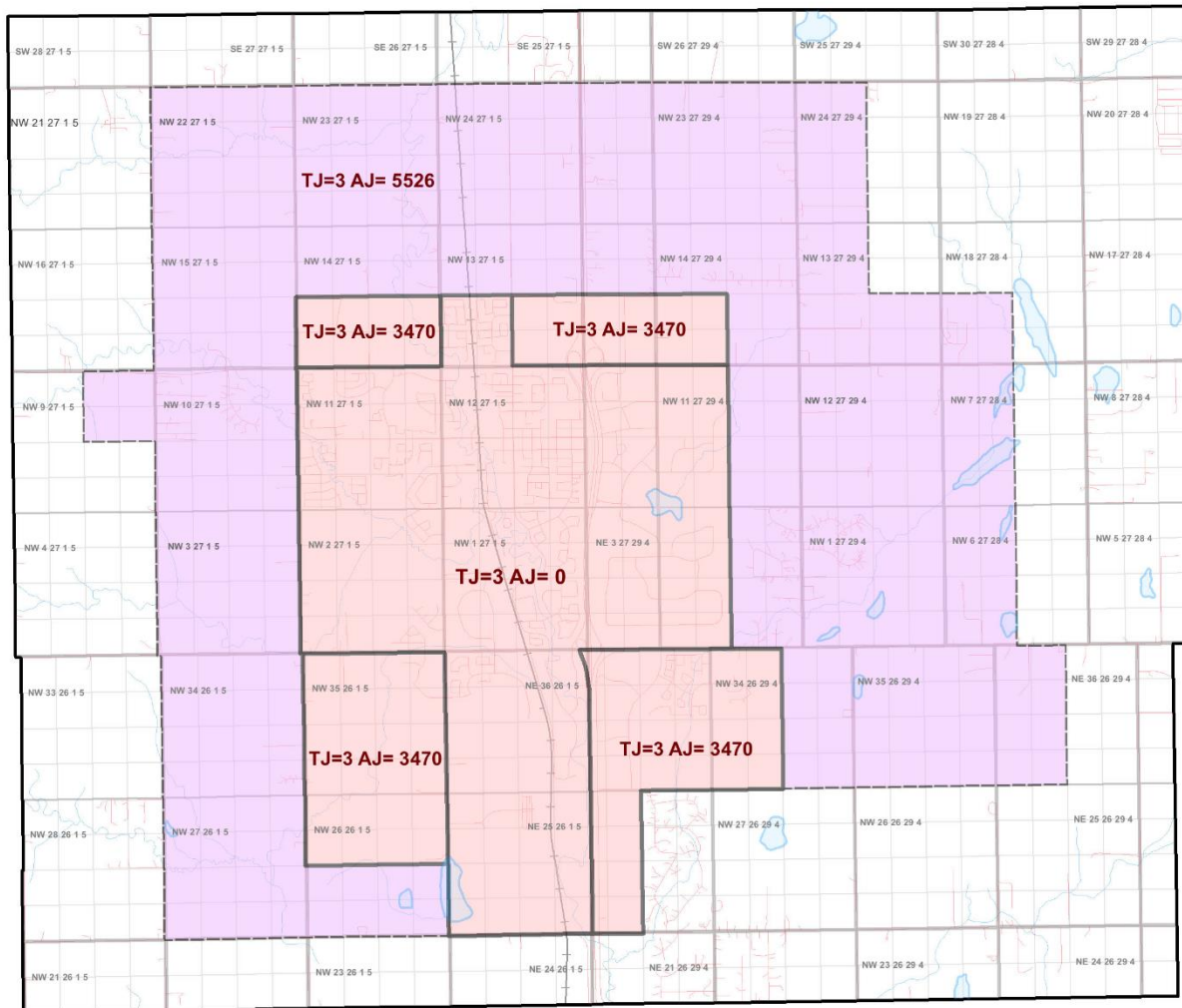
SECTION TWENTY-TWO (22), TOWNSHIP TWENTY-SEVEN (27), RANGE TWENTY-NINE (29) WEST OF THE FOURTH MERIDIAN INCLUDING ALL THAT LAND LYING SOUTH OF THE NORTH BOUNDARY OF THE EAST-WEST ROAD ALLOWANCE ADJACENT TO THE NORTH SIDE OF SAID SECTION AND INCLUDING ALL THAT LAND LYING SOUTH OF THE PROJECTION EAST OF THE NORTH BOUNDARY OF SAID ROAD ALLOWANCE AND INCLUDING ALL THAT LAND LYING SOUTH OF THE PROJECTION WEST OF THE NORTH BOUNDARY OF SAID ROAD ALLOWANCE.



SECTION TWENTY-THREE (23), TOWNSHIP TWENTY-SEVEN (27), RANGE TWENTY-NINE (29) WEST OF THE FOURTH MERIDIAN INCLUDING ALL THAT LAND LYING SOUTH OF THE NORTH BOUNDARY OF THE EAST-WEST ROAD ALLOWANCE ADJACENT TO THE NORTH SIDE OF SAID SECTION AND INCLUDING ALL THAT LAND LYING SOUTH OF THE PROJECTION EAST OF THE NORTH BOUNDARY OF SAID ROAD ALLOWANCE.

THE WEST HALF OF SECTION TWENTY-FOUR (24), TOWNSHIP TWENTY-SEVEN (27), RANGE TWENTY-NINE (29) WEST OF THE FOURTH MERIDIAN INCLUDING ALL THAT LAND LYING SOUTH OF THE NORTH BOUNDARY OF THE EAST-WEST ROAD ALLOWANCE ADJACENT TO THE NORTH SIDE OF SAID SECTION.

ALL INTERVENING ROAD ALLOWANCES, ROAD PLANS, HIGHWAY RIGHTS-OF-WAY PLANS, RAILWAY RIGHTS-OF-WAY PLANS AND UTILITY RIGHTS-OF-WAY PLANS.

City of Airdrie OIC 133 2012



-  Existing City Boundary
-  Annexation Area



City of Calgary 333/2007

APPENDIX A - DETAILED DESCRIPTION OF THE LANDS SEPARATED FROM THE MUNICIPAL DISTRICT OF ROCKY VIEW NO. 44 AND ANNEXED TO THE CITY OF CALGARY

WITHIN TOWNSHIP TWENTY-TWO (22), RANGE TWENTY-EIGHT (28), WEST OF THE FOURTH MERIDIAN

SECTIONS EIGHTEEN (18), NINETEEN (19), THIRTY (30), THIRTY-ONE (31), AND ALL THAT PORTION OF SECTION SEVEN (7) LYING NORTH OF THE LEFT BANK OF THE BOW RIVER.

WITHIN TOWNSHIP TWENTY-TWO (22), RANGE TWENTY-NINE (29), WEST OF THE FOURTH MERIDIAN

SECTIONS THIRTEEN (13), TWENTY-FOUR (24), TWENTY-FIVE (25), THIRTY-SIX (36), AND ALL THAT PORTION OF SECTION TWELVE (12) LYING NORTH OF THE LEFT BANK OF THE BOW RIVER.

WITHIN TOWNSHIP TWENTY-THREE (23), RANGE TWENTY-EIGHT (28), WEST OF THE FOURTH MERIDIAN

SECTIONS SIX (6), SEVEN (7), SEVENTEEN (17), EIGHTEEN (18), NINETEEN (19), TWENTY (20), AND THE WEST ONE-HALF OF SECTION EIGHT (8);

ALL THAT PORTION OF THE NORTHEAST QUARTER OF SECTION EIGHT (8) LYING NORTH OF RAILWAY PLAN RW30;

THE NORTHWEST QUARTER OF SECTION FIVE (5);

ALL THAT PORTION OF BLOCK C, PLAN 628LK, WITHIN THE SOUTHWEST QUARTER OF SECTION FIVE (5) INCLUDING UTILITY R/W U-D PLAN 628LK NORTH OF THE BOUNDARY BETWEEN BLOCK C AND BLOCK B OF SAID PLAN.

WITHIN TOWNSHIP TWENTY-FOUR (24), RANGE TWENTY-EIGHT (28), WEST OF THE FOURTH MERIDIAN

SECTIONS SEVEN (7), EIGHT (8), SEVENTEEN (17), AND EIGHTEEN (18);

THE NORTH ONE-HALF OF SECTIONS FIVE (5) AND SIX (6);

THE SOUTH ONE-HALF OF SECTIONS NINETEEN (19) AND TWENTY (20).

WITHIN TOWNSHIP TWENTY-SIX (26), RANGE ONE (1), WEST OF THE FIFTH MERIDIAN

SECTIONS TWO (2), THREE (3), FOUR (4), FIVE (5), SIX (6), EIGHT (8), NINE (9), TEN (10), ELEVEN (11) AND THE EAST ONE-HALF OF SECTION SEVEN (7);

ALL THAT PORTION OF SECTION ONE (1), LYING WEST OF ROAD PLANS 7598JK AND 763LK AND ALL THAT PORTION WEST OF A LINE DRAWN BETWEEN THE SOUTHWEST CORNER OF THE NORTHERLY PORTION OF PLAN 7598JK AND THE NORTHWEST CORNER OF THE SOUTHERLY PORTION OF PLAN 7598JK WHICH ARE ADJACENT TO RAILWAY PLAN 871JK;

ALL THAT PORTION OF THE SOUTHEAST QUARTER OF SECTION TWELVE (12) LYING WEST OF ROAD PLAN 763LK;

THE WEST ONE-HALF OF SECTION TWELVE (12).

WITHIN TOWNSHIP TWENTY-SIX (26), RANGE TWO (2), WEST OF THE FIFTH MERIDIAN

SECTION ONE (1) EXCEPTING THEREOUT THE NORTHERLY 100.58 METRES (330 FEET) LYING EAST OF THE WESTERLY 20.12 METRES (66 FEET) IN THE NORTHEAST QUARTER SECTION AS DESCRIBED IN CERTIFICATE TITLE NUMBER 981 272 818;

SECTION TWO (2) EXCEPTING THEREOUT SUBDIVISION PLAN 0010079 WITHIN THE NORTHEAST QUARTER SECTION;

SECTION THREE (3).

WITHIN TOWNSHIP TWENTY-FIVE (25), RANGE TWO (2), WEST OF THE FIFTH MERIDIAN

THE WEST ONE-HALF OF SECTION SIX (6);

ALL THAT PORTION OF THE EAST ONE-HALF OF SECTION SIX (6) LYING NORTH OF THE RIGHT BANK OF THE BOW RIVER AND NOT SHOWN WITHIN THE CITY OF CALGARY LIMITS PRIOR TO THE EFFECTIVE DATE OF THIS ORDER IN COUNCIL;

ALL THAT PORTION OF THE BOW RIVER LYING EAST OF THE EAST ONE-HALF OF SECTION SIX (6) AND NOT SHOWN WITHIN THE CITY OF CALGARY LIMITS PRIOR TO THE EFFECTIVE DATE OF THIS ORDER IN COUNCIL;

ALL THAT PORTION OF THE SOUTHWEST QUARTER OF SECTION SEVEN (7) LOCATED WITHIN PARCEL D, PLAN 5126JK;

ALL THAT PORTION OF THE SOUTHEAST QUARTER OF SECTION SEVEN (7) LOCATED WITHIN BLOCK 1, PLAN 9010497.

WITHIN TOWNSHIP TWENTY-FIVE (25), RANGE THREE (3), WEST OF THE FIFTH MERIDIAN

ALL THOSE PORTIONS OF SECTIONS ONE (1), TWELVE (12) AND FOURTEEN (14) LYING NORTH AND EAST OF THE LEFT BANK OF THE BOW RIVER (BEARSPAW RESERVOIR);

ALL THAT PORTION OF SECTION THIRTEEN (13) LYING NORTH AND EAST OF THE LEFT BANK OF THE BOW RIVER (BEARSPAW RESERVOIR) AND LYING WEST OF BLOCK 1, BLOCK R1 AND BLOCK 2 IN SUBDIVISION PLAN 7410769, AND LYING WEST OF THE FOLLOWING IN SUBDIVISION PLAN 7410769:

A STRAIGHT LINE FROM THE SOUTHWEST CORNER OF LOT 6 TO THE WEST CORNER OF LOT 7 IN BLOCK 1;

A STRAIGHT LINE FROM THE SOUTHWEST CORNER OF LOT 12 TO THE NORTH CORNER OF LOT 15 IN BLOCK 2;

A STRAIGHT LINE FROM THE SOUTH CORNER OF LOT 19 TO THE NORTHWEST CORNER OF LOT 21 IN BLOCK 2.

WITHIN TOWNSHIP TWENTY-FOUR (24), RANGE TWO (2), WEST OF THE FIFTH MERIDIAN

ALL THAT PORTION OF BLOCK 2, PLAN 7510024 WITHIN THE NORTHEAST QUARTER OF SECTION THIRTY (30);

THE WEST HALF OF SECTION THIRTY-ONE (31).

WITHIN TOWNSHIP TWENTY-FOUR (24), RANGE THREE (3), WEST OF THE FIFTH MERIDIAN

THE EAST ONE-HALF OF SECTION THIRTY-SIX (36).

ALL INTERVENING AND ADJOINING GOVERNMENT ROAD ALLOWANCES AND GOVERNMENT ROAD ALLOWANCE INTERSECTIONS, HIGHWAY PLANS AND ROAD PLANS, EXCEPTING THEREOUT THE FOLLOWING:

THAT PORTION OF THE GOVERNMENT ROAD ALLOWANCE (RANGE ROAD 285) AND ALL ROAD WIDENINGS ADJOINING THE EASTERN BOUNDARIES OF SECTIONS SEVEN (7), EIGHTEEN (18), NINETEEN (19), THIRTY (30) AND

THIRTY-ONE (31), ALL WITHIN TOWNSHIP TWENTY-TWO (22), RANGE TWENTY-EIGHT (28), WEST OF THE FOURTH MERIDIAN;

THAT PORTION OF GOVERNMENT ROAD ALLOWANCE INCLUDING ROAD PLAN 1400LK (HIGHWAY 560) AND THE SERVICE ROAD WITHIN SUBDIVISION PLAN 7510318 LYING ADJACENT TO THE NORTHERN BOUNDARY OF SECTIONS NINETEEN (19) AND TWENTY (20), ALL WITHIN TOWNSHIP TWENTY-THREE (23), RANGE TWENTY-EIGHT (28), WEST OF THE FOURTH MERIDIAN;

THAT PORTION OF THE GOVERNMENT ROAD ALLOWANCE (RANGE ROAD 284) ADJOINING THE EAST BOUNDARIES OF SECTIONS EIGHT (8), SEVENTEEN (17), AND TWENTY (20), ALL WITHIN TOWNSHIP TWENTY-THREE (23), RANGE TWENTY-EIGHT (28), WEST OF THE FOURTH MERIDIAN;

THAT PORTION OF THE GOVERNMENT ROAD ALLOWANCE (RANGE ROAD 285), ADJOINING THE WEST BOUNDARY OF THE SOUTHWEST QUARTER OF SECTION FIVE (5), TOWNSHIP TWENTY-THREE (23), RANGE TWENTY-EIGHT (28), WEST OF THE FOURTH MERIDIAN, EXCEPT THAT PORTION OF THE SAID ROAD ALLOWANCE LYING WEST OF BLOCK C, PLAN 628LK IN THE SAID QUARTER SECTION;

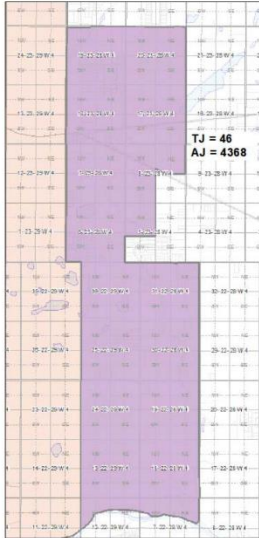
THAT PORTION OF THE GOVERNMENT ROAD ALLOWANCE (RANGE ROAD 284), ADJOINING THE EAST BOUNDARY OF THE NORTHEAST QUARTER OF SECTION FIVE (5), SECTIONS EIGHT (8) AND SEVENTEEN (17), AND THE SOUTHEAST QUARTER OF SECTION TWENTY (20), ALL WITHIN TOWNSHIP TWENTY-FOUR (24), RANGE TWENTY-EIGHT (28), WEST OF THE FOURTH MERIDIAN;

THAT PORTION OF THE GOVERNMENT ROAD ALLOWANCE (HIGHWAY 566) LYING ADJACENT TO THE NORTH BOUNDARY OF THE NORTHEAST QUARTER OF SECTION SEVEN (7) AND ADJACENT TO THE NORTH BOUNDARIES OF SECTIONS EIGHT (8) AND NINE (9), ALL WITHIN TOWNSHIP TWENTY-SIX (26), RANGE ONE (1) WEST OF THE FIFTH MERIDIAN;

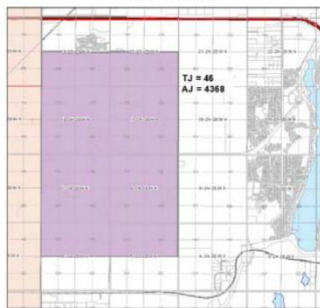
THAT PORTION OF THE GOVERNMENT ROAD ALLOWANCE AND ROAD PLAN 8210192 (HIGHWAY 566), LYING ADJACENT TO THE NORTHERN BOUNDARIES OF SECTIONS TEN (10), ELEVEN (11), AND THE NORTHWEST QUARTER OF SECTION TWELVE (12), ALL WITHIN TOWNSHIP TWENTY-SIX (26), RANGE ONE (1) WEST OF THE FIFTH MERIDIAN;

THE ROAD ALLOWANCE AND THOSE PORTIONS OF ROAD PLANS 3461JK, 5738K AND 6162BM LYING SOUTH OF THE SOUTHEAST QUARTER OF SECTION THIRTY-SIX (36), TOWNSHIP TWENTY-FOUR (24), RANGE THREE (3), WEST OF THE FIFTH MERIDIAN.

City of Calgary Annexation OIC 333/2007
East - South Portion



City of Calgary Annexation OIC 333/2007
East - North Portion

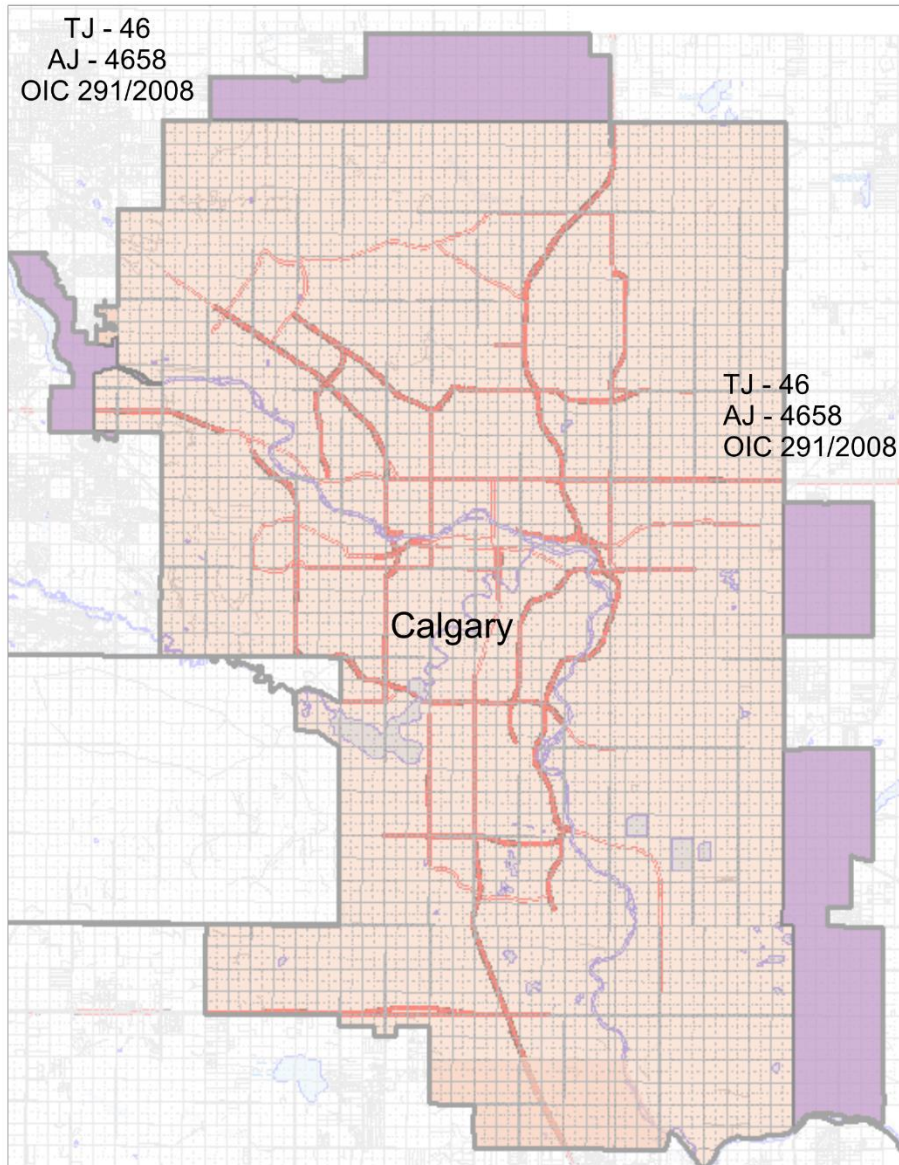


City of Calgary 291/2008

APPENDIX A - DETAILED DESCRIPTION OF THE LANDS SEPARATED FROM THE MUNICIPAL DISTRICT OF ROCKY VIEW NO. 44 AND ANNEXED TO THE CITY OF CALGARY

Striking out Detailed Area Map 1, West Annexation Area and substituting the attached Detailed Area Map 1, North Annexation Area, and by striking out Detailed Area Map 2, North Annexation Area and substituting the attached Detailed Area Map 2, West Annexation Area.

City of Calgary Annexation OIC291/2008



City of Cold Lake 356/2018

Schedule 1

DETAILED DESCRIPTION OF THE LANDS

SEPARATED FROM THE MUNICIPAL

DISTRICT OF BONNYVILLE NO. 87 AND

ANNEXED TO THE CITY OF COLD LAKE

ALL THAT PORTION OF THE EAST HALF OF SECTION FIFTEEN (15), TOWNSHIP SIXTY THREE (63), RANGE TWO (2) WEST OF THE FOURTH MERIDIAN NOT WITHIN THE CITY OF COLD LAKE.

ALL THAT PORTION OF THE EAST HALF OF SECTION TEN (10), TOWNSHIP SIXTY THREE (63), RANGE TWO (2) WEST OF THE FOURTH MERIDIAN NOT WITHIN THE CITY OF COLD LAKE.

ALL THAT PORTION OF THE NORTHEAST QUARTER OF SECTION THREE (3), TOWNSHIP SIXTY THREE (63), RANGE TWO (2) WEST OF THE FOURTH MERIDIAN NOT WITHIN THE CITY OF COLD LAKE.

THE WESTERLY THIRTEEN HUNDRED AND EIGHTY SIX AND FIVE TENTHS (1,386.5) FEET IN PERPENDICULAR WIDTH THROUGHOUT OF THE SOUTH WEST QUARTER OF SECTION ONE (1), TOWNSHIP SIXTY THREE (63), RANGE TWO (2) WEST OF THE FOURTH MERIDIAN LYING NORTH OF THE SOUTH LIMIT OF ROAD PLAN 2061NY.

THE NORTHEAST QUARTER OF SECTION TWO (2), TOWNSHIP SIXTY THREE (63), RANGE TWO (2) WEST OF THE FOURTH MERIDIAN INCLUDING THE NORTH-SOUTH ROAD ALLOWANCE ADJACENT TO THE EAST SIDE OF SAID QUARTER SECTION.

THE EAST HALF OF SECTION ELEVEN (11), TOWNSHIP SIXTY THREE (63), RANGE TWO (2) WEST OF THE FOURTH MERIDIAN INCLUDING THE NORTH-SOUTH ROAD ALLOWANCE ADJACENT TO THE EAST SIDE OF SAID HALF SECTION.

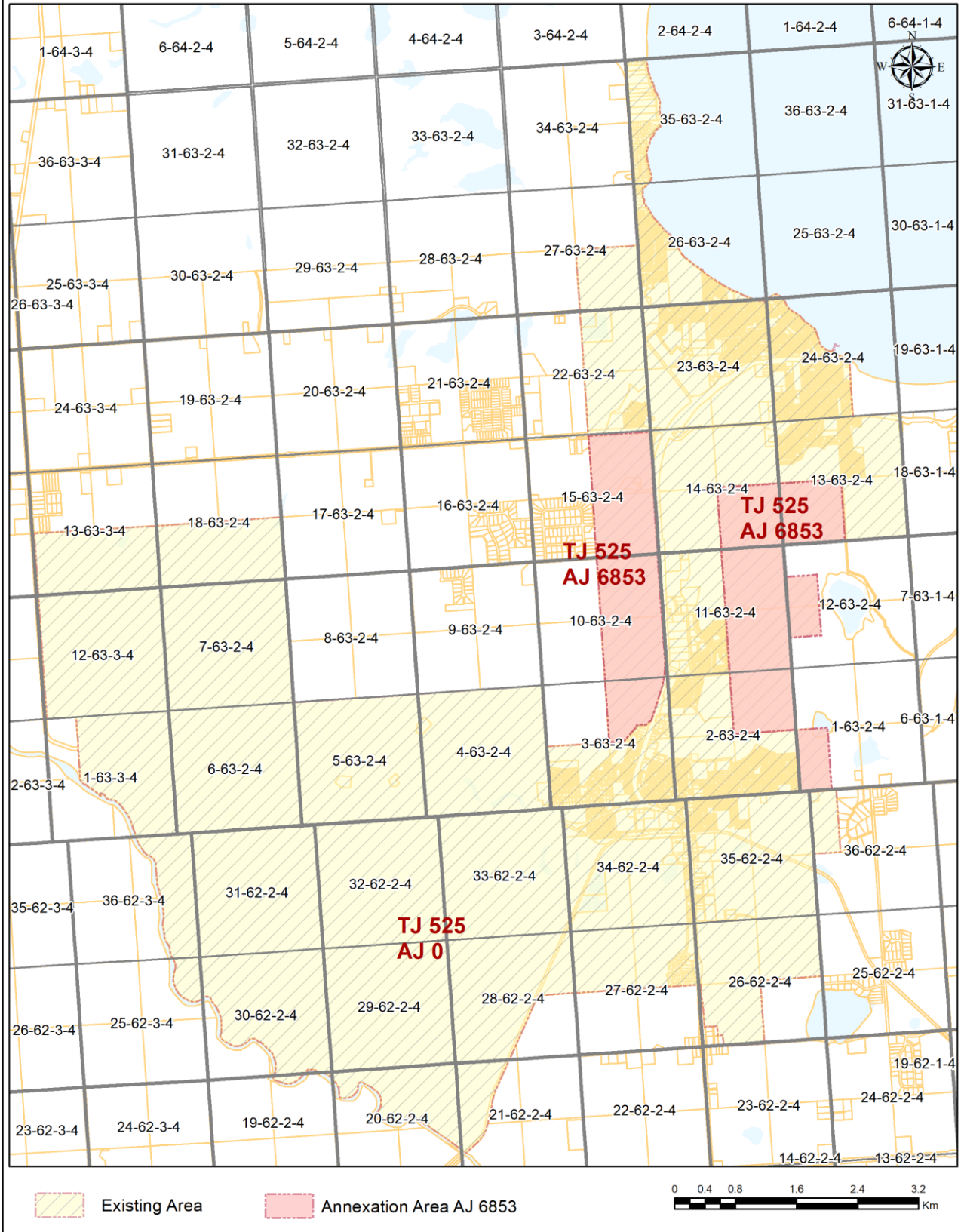
LEGAL SUBDIVISION FIVE (5), SECTION TWELVE (12), TOWNSHIP SIXTY-THREE (63), RANGE TWO (2) WEST OF THE FOURTH MERIDIAN.

LEGAL SUBDIVISION TWELVE (12), SECTION TWELVE (12), TOWNSHIP SIXTY-THREE (63), RANGE TWO (2) WEST OF THE FOURTH MERIDIAN.

THE SOUTHEAST QUARTER OF SECTION FOURTEEN (14), TOWNSHIP SIXTY THREE (63), RANGE TWO (2) WEST OF THE FOURTH MERIDIAN.

ALL THAT PORTION OF SECTION THIRTEEN (13), TOWNSHIP SIXTY THREE (63), RANGE TWO (2) WEST OF THE FOURTH MERIDIAN NOT WITHIN THE CITY OF COLD LAKE EXCLUDING THAT PORTION OF THE EAST WEST ROAD ALLOWANCE ADJACENT TO THE SOUTH BOUNDARY OF SAID SECTION LYING EAST OF THE EAST BOUNDARY OF ROAD PLAN 638 BM.

City of Cold Lake Annex OIC 356/2018



City of Cold Lake 263/2024

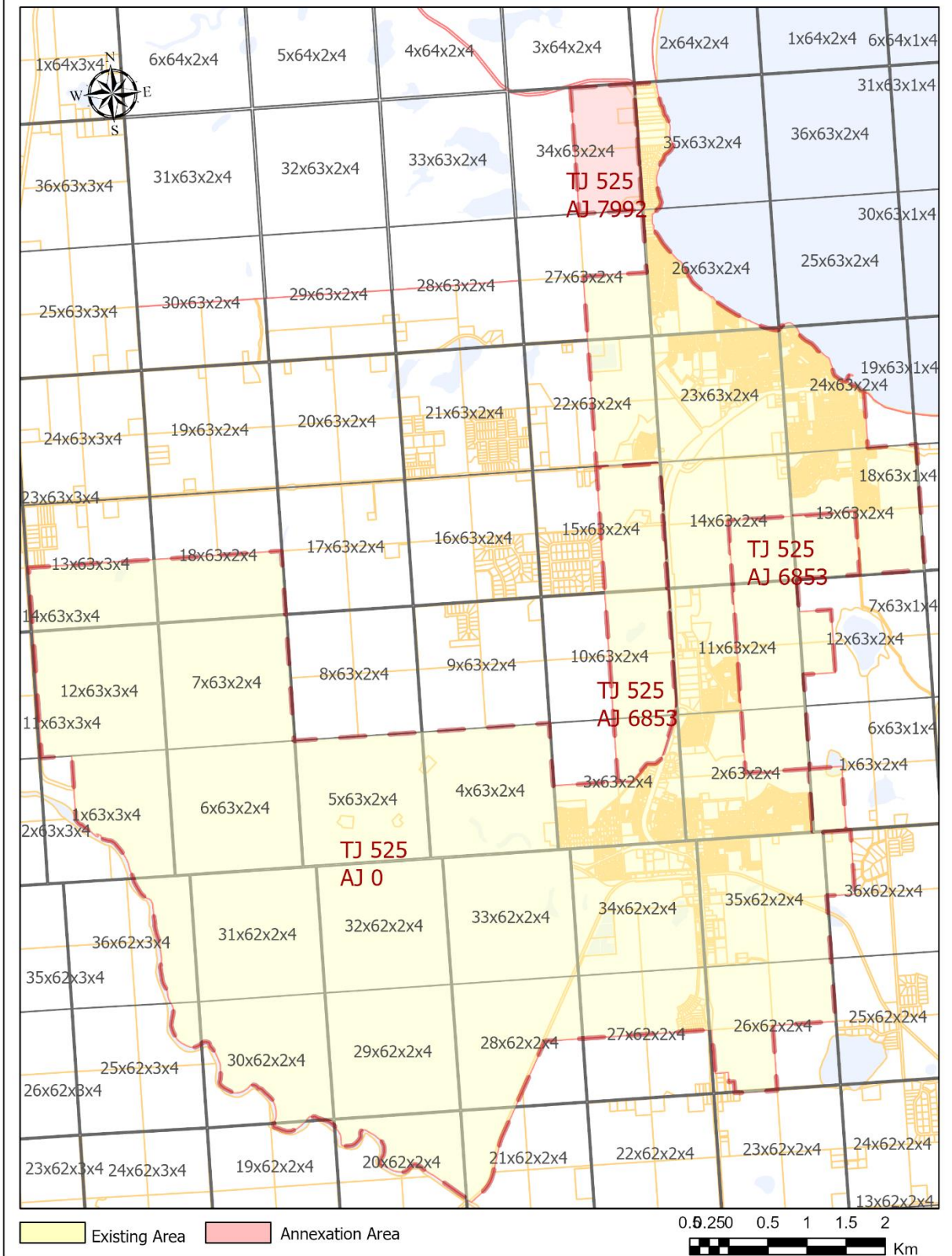
Schedule 1

DETAILED DESCRIPTION OF THE LAND SEPARATED FROM THE MUNICIPAL DISTRICT OF BONNYVILLE NO. 87 AND ANNEXED TO

THE CITY OF COLD LAKE

THE EAST HALF OF SECTION THIRTY FOUR (34), TOWNSHIP SIXTY THREE (63), RANGE TWO (2), WEST OF THE FOURTH (4) MERIDIAN INCLUDING ALL THAT LAND LYING WEST OF THE EAST BOUNDARY OF THE NORTH SOUTH ROAD ALLOWANCE ADJACENT TO THE EAST BOUNDARY OF SAID HALF SECTION.

City of Cold Lake Annex OIC 263/2024



City of Fort Saskatchewan 274/2019

Schedule 1

DETAILED DESCRIPTION OF THE LANDS SEPARATED FROM
STRATHCONA COUNTY AND ANNEXED TO THE
CITY OF FORT SASKATCHEWAN

ALL THAT PORTION OF THE EAST HALF OF SECTION FOURTEEN (14), TOWNSHIP FIFTY-FOUR (54), RANGE TWENTY-THREE (23), WEST OF THE FOURTH (4) MERIDIAN WHICH LIES TO THE EAST OF THE RIGHT BANK OF THE NORTH SASKATCHEWAN RIVER.

SECTION THIRTEEN (13), TOWNSHIP FIFTY-FOUR (54), RANGE TWENTY-THREE (23), WEST OF THE FOURTH (4) MERIDIAN INCLUDING PLAN 487 TR, AND INCLUDING THAT PORTION OF THE NORTH-SOUTH ROAD ADJACENT TO THE WEST SIDE OF SAID SECTION LYING NORTH OF THE PROJECTION WEST OF THE SOUTH BOUNDARY OF PLAN 487 TR.

ALL THAT PORTION OF THE SOUTH HALF OF SECTION TWENTY-FOUR (24), TOWNSHIP FIFTY-FOUR (54), RANGE TWENTY-THREE (23), WEST OF THE FOURTH (4) MERIDIAN NOT WITHIN THE CITY OF FORT SASKATCHEWAN.

SECTION EIGHTEEN (18), TOWNSHIP FIFTY-FOUR (54), RANGE TWENTY-TWO (22), WEST OF THE FOURTH (4) MERIDIAN.

ALL THAT PORTION OF SECTION SEVENTEEN (17), TOWNSHIP FIFTY-FOUR (54), RANGE TWENTY-TWO (22), WEST OF THE FOURTH (4) MERIDIAN LYING WEST OF THE WESTERN BOUNDARY OF PIPELINE RIGHT OF WAY PLAN NO. 192 0122 EXCLUDING THAT PORTION OF SAID SECTION LYING EAST OF THE WEST BOUNDARY OF PIPELINE RIGHT OF WAY PLAN NO. 822 1180 AND EXCLUDING ALL THAT PORTION OF THE EAST-WEST ROAD ALLOWANCE ADJACENT TO SOUTH SIDE OF SAID SECTION LYING EAST OF A LINE PROJECTED SOUTH FROM THE INTERSECTION POINT OF THE WESTERN BOUNDARY OF PIPELINE RIGHT OF WAY PLAN NO. 192 0122 AND THE NORTH BOUNDARY OF SAID EAST-WEST ROAD ALLOWANCE.

ALL THAT PORTION OF THE NORTHWEST QUARTER OF SECTION SIXTEEN (16), TOWNSHIP FIFTY-FOUR (54), RANGE TWENTY-TWO (22), WEST OF THE FORTH (4) MERIDIAN LYING WEST OF THE WESTERN BOUNDARY OF PIPELINE RIGHT OF WAY 792 1434 AND NORTH OF THE NORTH BOUNDARY OF PIPELINE RIGHT OF WAY 822 1180 AND EXCLUDING THAT PORTION OF THE NORTH-SOUTH ROAD ALLOWANCE ADJACENT TO THE WEST SIDE OF SAID QUARTER SECTION LYING SOUTH OF THE PROJECTION WEST OF THE NORTH BOUNDARY OF PIPELINE RIGHT OF WAY 822 1180.

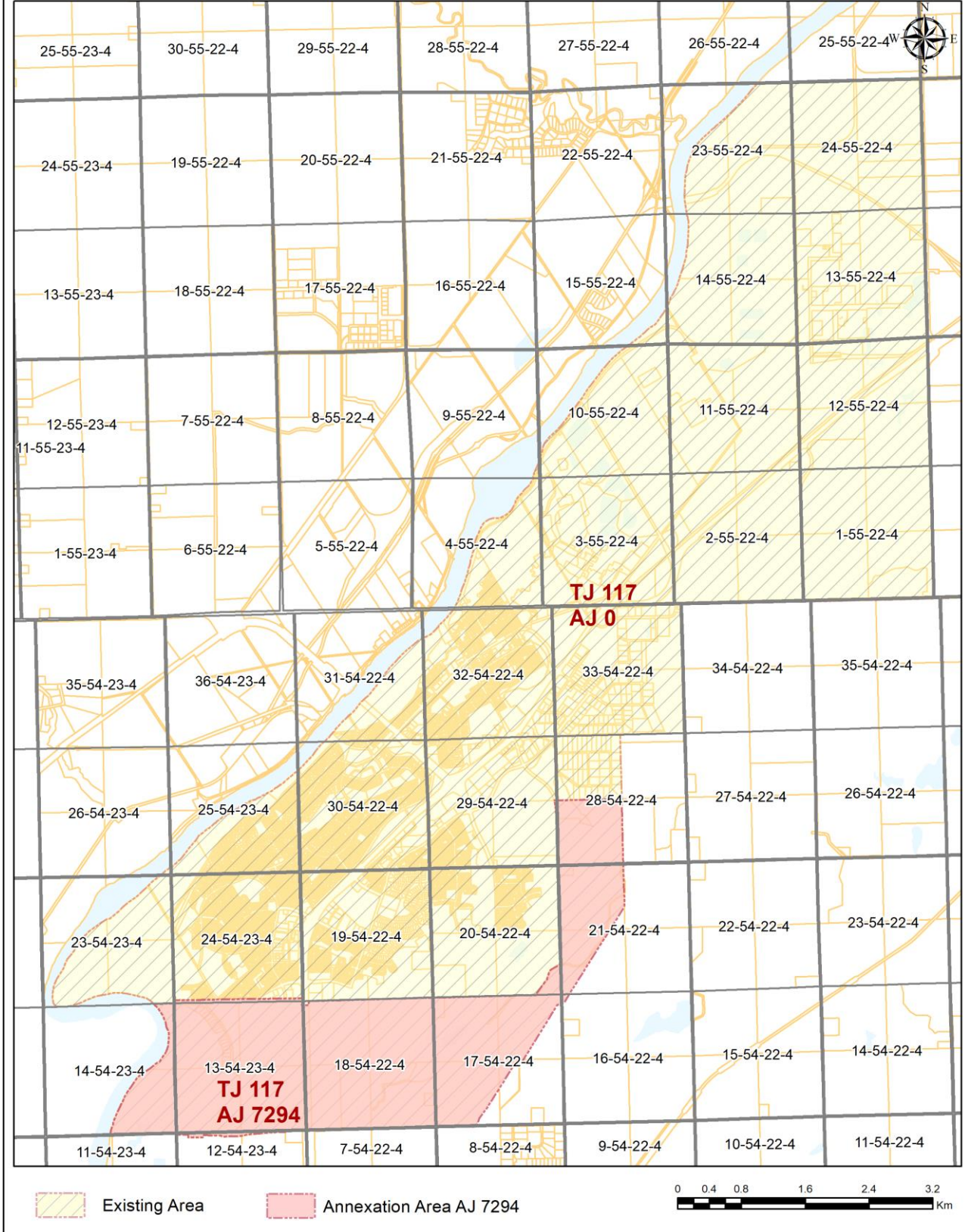
ALL THAT PORTION OF THE SOUTHEAST QUARTER OF SECTION TWENTY (20), TOWNSHIP FIFTY-FOUR (54), RANGE TWENTY-TWO (22), WEST OF THE FOURTH (4) MERIDIAN NOT WITHIN THE CITY OF FORT SASKATCHEWAN.

ALL THAT PORTION OF THE WEST HALF OF SECTION TWENTY-ONE (21), TOWNSHIP FIFTY-FOUR (54), RANGE TWENTY-TWO (22), WEST OF THE FOURTH (4) MERIDIAN LYING WEST OF THE WESTERN BOUNDARY OF PIPELINE RIGHT OF WAY 792 1434.?

THE SOUTHWEST QUARTER OF SECTION TWENTY-EIGHT (28), TOWNSHIP FIFTY-FOUR (54), RANGE TWENTY-TWO (22), WEST OF THE FOURTH (4) MERIDIAN.

ALL THAT PORTION OF THE SOUTH EAST QUARTER OF SECTION TWENTY NINE (29), TOWNSHIP FIFTY-FOUR (54), RANGE TWENTY-TWO (22), WEST OF THE FOURTH (4) MERIDIAN NOT WITHIN THE CITY OF FORT SASKATCHEWAN.

City of Fort Saskatchewan Annex OIC 274/2019



City of Leduc 258/2013

APPENDIX A - DETAILED DESCRIPTION OF THE LANDS SEPARATED FROM LEDUC COUNTY AND ANNEXED TO THE CITY OF LEDUC

PART ONE

ALL THAT PORTION OF THE WEST HALF OF SECTION THIRTY-THREE (33), TOWNSHIP FORTY-NINE (49), RANGE TWENTY-FIVE (25) WEST OF THE FOURTH MERIDIAN.

ALL THAT PORTION OF THE WEST HALF OF SECTION TWENTY-EIGHT (28), TOWNSHIP FORTY-NINE (49), RANGE TWENTY-FIVE (25) WEST OF THE FOURTH MERIDIAN.

ALL THAT PORTION OF THE NORTH HALF OF SECTION TWENTY-ONE (21), TOWNSHIP FORTY-NINE (49), RANGE TWENTY-FIVE (25) WEST OF THE FOURTH MERIDIAN.

ALL THAT PORTION OF THE NORTH HALF OF SECTION TWENTY-TWO (22), TOWNSHIP FORTY-NINE (49), RANGE TWENTY-FIVE (25) WEST OF THE FOURTH MERIDIAN AND EXTENDING EASTERLY TO THE CURRENT BOUNDARY OF THE CITY OF LEDUC.

ALL THAT LAND LYING TO THE EAST OF THE NORTHEAST QUARTER OF SECTION TWENTY-TWO (22), TOWNSHIP FORTY-NINE (49), RANGE TWENTY-FIVE (25) WEST OF THE FOURTH MERIDIAN AND EXTENDING EASTERLY TO THE CURRENT BOUNDARY OF THE CITY OF LEDUC.

THE NORTH-SOUTH ROAD ALLOWANCE ADJACENT TO THE WESTERN BOUNDARY OF SECTION THIRTY-THREE (33) , TOWNSHIP FORTY-NINE (49), RANGE TWENTY-FIVE (25) WEST OF THE FOURTH MERIDIAN.

THE NORTH-SOUTH ROAD ALLOWANCE ADJACENT TO THE WESTERN BOUNDARY OF SECTION TWENTY-EIGHT (28), TOWNSHIP FORTY-NINE (49), RANGE TWENTY-FIVE (25) WEST OF THE FOURTH MERIDIAN.

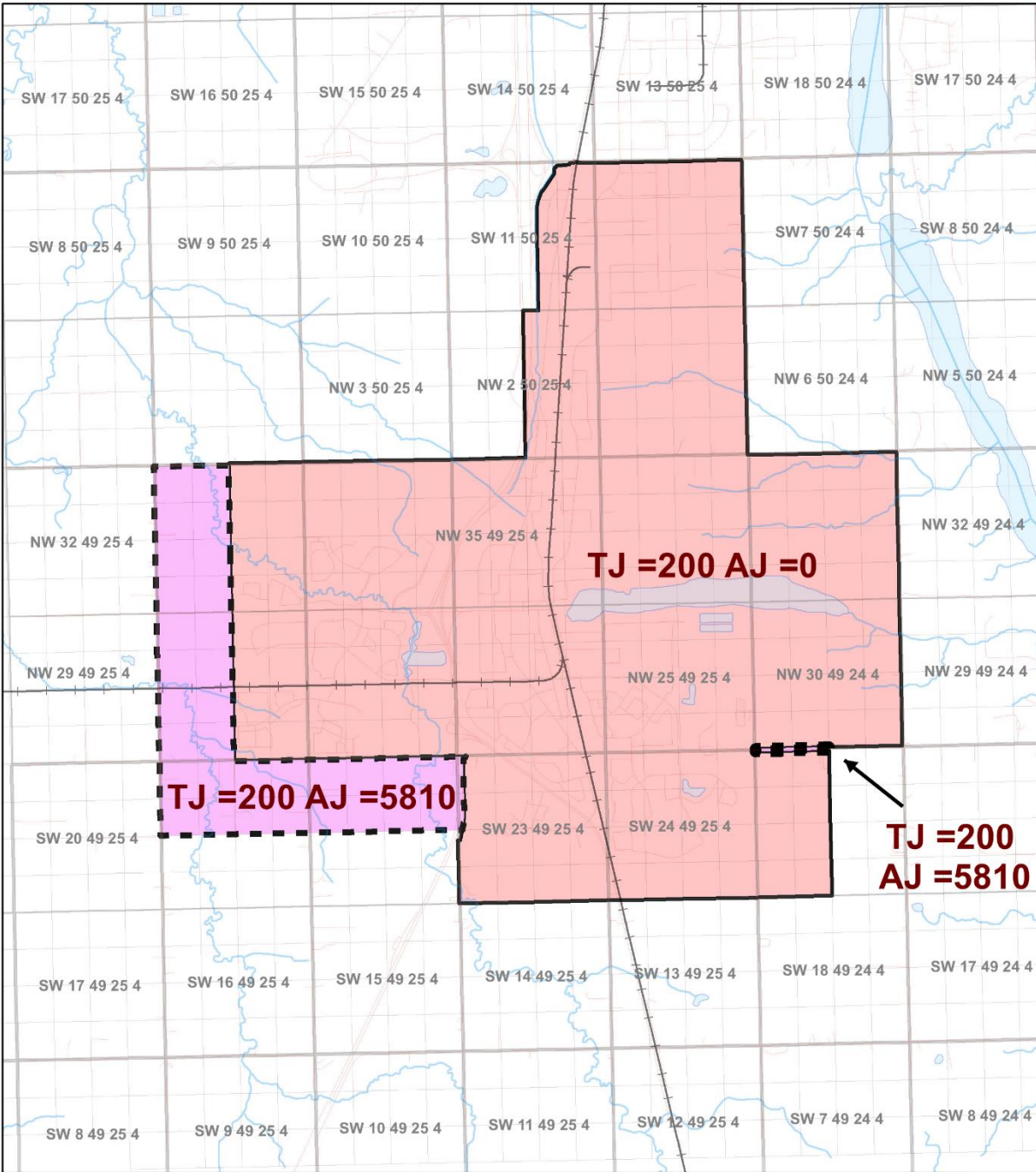
THE NORTH-SOUTH ROAD ALLOWANCE ADJACENT TO THE WESTERN BOUNDARY OF THE NORTHWEST QUARTER OF SECTION TWENTY-ONE (21), TOWNSHIP FORTY-NINE (49), RANGE TWENTY-FIVE (25) WEST OF THE FOURTH MERIDIAN.

PART TWO

REGISTERED ROAD PLAN 904 NY AND ALL ROAD ALLOWANCES LYING BETWEEN THE SOUTHWEST QUARTER OF SECTION THIRTY (30), TOWNSHIP FORTY-NINE (49), RANGE TWENTY-FIVE (25) WEST OF THE FOURTH MERIDIAN

AND THE NORTHWEST QUARTER OF SECTION NINETEEN (19), TOWNSHIP FORTY-NINE (49), RANGE TWENTY-FIVE (25) WEST OF THE FOURTH MERIDIAN.

City of Leduc OIC 258 2013



- Existing Area
- Annexation Area



City of Lloydminster 294/2011

SCHEDULE A - DETAILED DESCRIPTION OF THE LANDS SEPERATED FROM THE RURAL MUNICIPALITY OF WILTON No. 472 AND THE COUNTY OF VERMILION RIVER AND ANNEXED TO THE CITY OF LLOYDMINSTER

1 ALL THOSE LANDS IN THE PROVINCE OF SASKATCHEWAN IN TOWNSHIP FORTY-NINE (49) IN RANGE TWENTY-EIGHT (28) LYING WEST OF THE THRID MERIDIAN DESCRIBED AS FOLLOWS:

(a) NORTH EAST FRACTIONAL SECTION TWENTY-TWO (22) INCLUDING ROADWIDENING SHOWN ON PLAN BW2003;

(b) THE ADJOINING ROAD ALLOWANCES LYING WEST AND EAST OF THE NORTH EAST FRACTIONAL SECTION TWENTY-TWO (22);

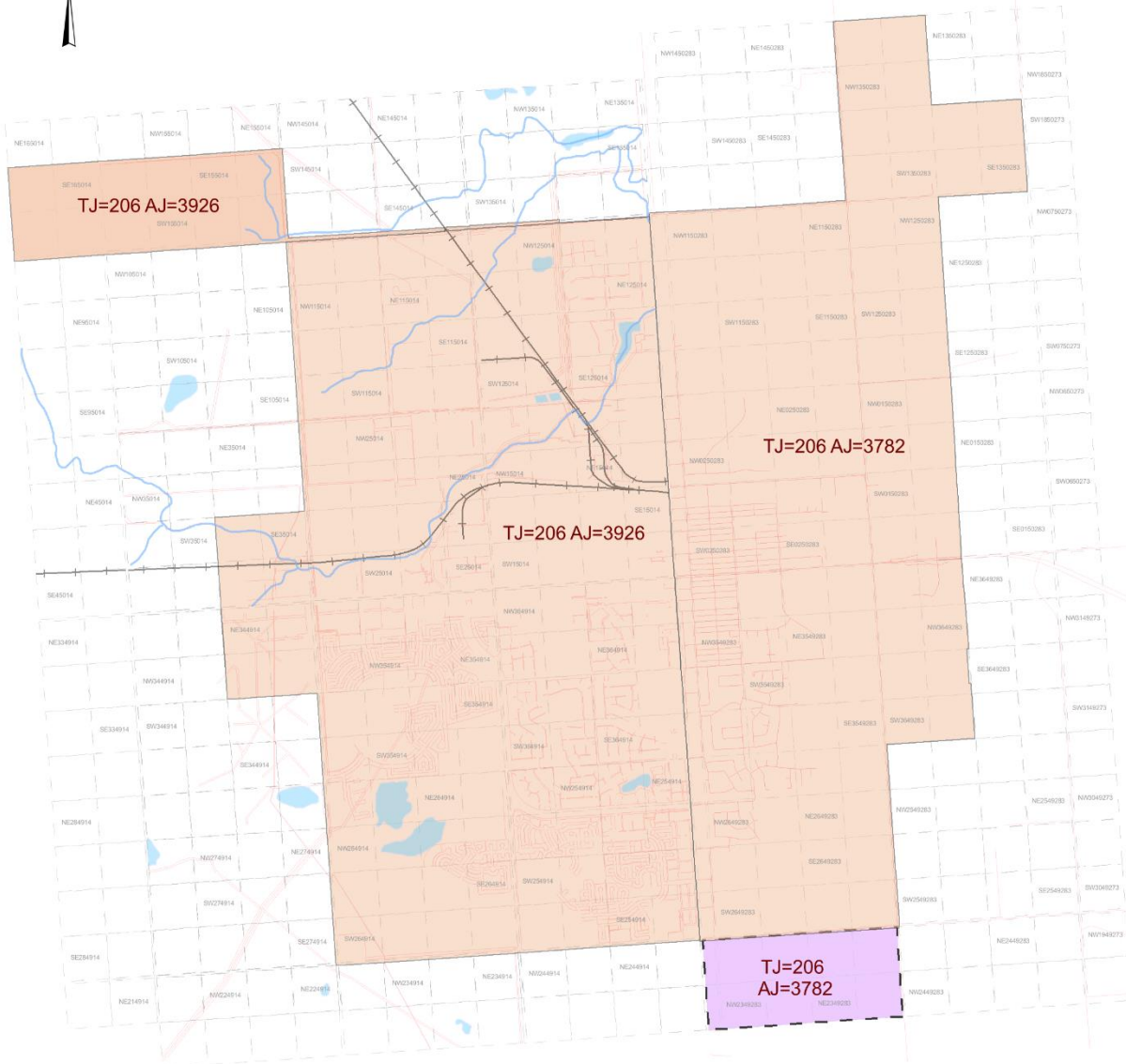
(c) NORTH WEST QUARTER OF SECTION TWENTY-THREE (23); AND



(d) NORTH EAST QUARTER OF SECTION TWENTY-THREE (23).

2 ALL THOSE LANDS IN THE PROVINCE OF ALBERTA IN TOWNSHIP FORTY-NINE (49) IN RANGE ONE (1) LYING WEST OF THE FOURTH MERIDIAN DESCRIBED AS FOLLOWS:

(a) ROAD WIDENING SHOWN ON PLAN 4448JY IN THE NORTHEAST QUARTER OF SECTION TWENTY-FOUR (24).

City of Lloydminster OIC 294 2011



-  Existing City Boundary
-  Annexation Area



City of Lloydminster 2/2022

Schedule 1

DETAILED DESCRIPTION OF THE LANDS SEPARATED FROM
THE COUNTY OF VERMILION RIVER AND ANNEXED TO THE
CITY OF LLOYDMINSTER

ALL THOSE LANDS IN THE PROVINCE OF ALBERTA DESCRIBED AS FOLLOWS:

ALL THAT PORTION OF SECTION TWENTY-FOUR (24), TOWNSHIP FORTY-NINE (49), RANGE ONE (1), WEST OF THE FOURTH (4) MERIDIAN INCLUDING THAT PORTION OF ROAD PLAN 4448 JY ADJACENT TO THE EAST BOUNDARY OF SAID SECTION NOT WITHIN THE CITY OF LLOYDMINSTER.

SECTION TWENTY-THREE (23), TOWNSHIP FORTY-NINE (49), RANGE ONE (1), WEST OF THE FOURTH (4) MERIDIAN.
THE EAST HALF OF SECTION TWENTY-TWO (22), TOWNSHIP FORTY-NINE (49), RANGE ONE (1), WEST OF THE FOURTH (4) MERIDIAN.

THE EAST HALF OF SECTION TWENTY-SEVEN (27), TOWNSHIP FORTY-NINE (49), RANGE ONE (1), WEST OF THE FOURTH (4) MERIDIAN.

THE EAST HALF OF SECTION THIRTY-FOUR (34), TOWNSHIP FORTY-NINE (49), RANGE ONE (1), WEST OF THE FOURTH (4) MERIDIAN NOT WITHIN THE CITY OF LLOYDMINSTER.

ALL THAT PORTION OF THE NORTHWEST QUARTER OF SECTION THIRTY-FOUR (34), TOWNSHIP FORTY-NINE (49), RANGE ONE (1), WEST OF THE FOURTH (4) MERIDIAN INCLUDING ALL THAT LAND ADJACENT TO THE WEST BOUNDARY OF SAID QUARTER SECTION LYING EAST OF THE WEST BOUNDARY OF PLAN 812 0427.

ALL THAT PORTION OF THE SOUTH HALF OF SECTION THREE (3), TOWNSHIP FIFTY (50), RANGE ONE (1), WEST OF THE FOURTH (4) MERIDIAN NOT WITHIN THE CITY OF LLOYDMINSTER.

ALL THAT PORTION OF THE NORTHEAST QUARTER OF SECTION THREE (3), TOWNSHIP FIFTY (50), RANGE ONE (1), WEST OF THE FOURTH (4) MERIDIAN NOT WITHIN THE CITY OF LLOYDMINSTER.

ALL THAT PORTION OF THE EAST HALF OF SECTION TEN (10), TOWNSHIP FIFTY (50), RANGE ONE (1), WEST OF THE FOURTH (4) MERIDIAN NOT WITHIN THE CITY OF LLOYDMINSTER.

AREA "A", BLOCK 094 0898.

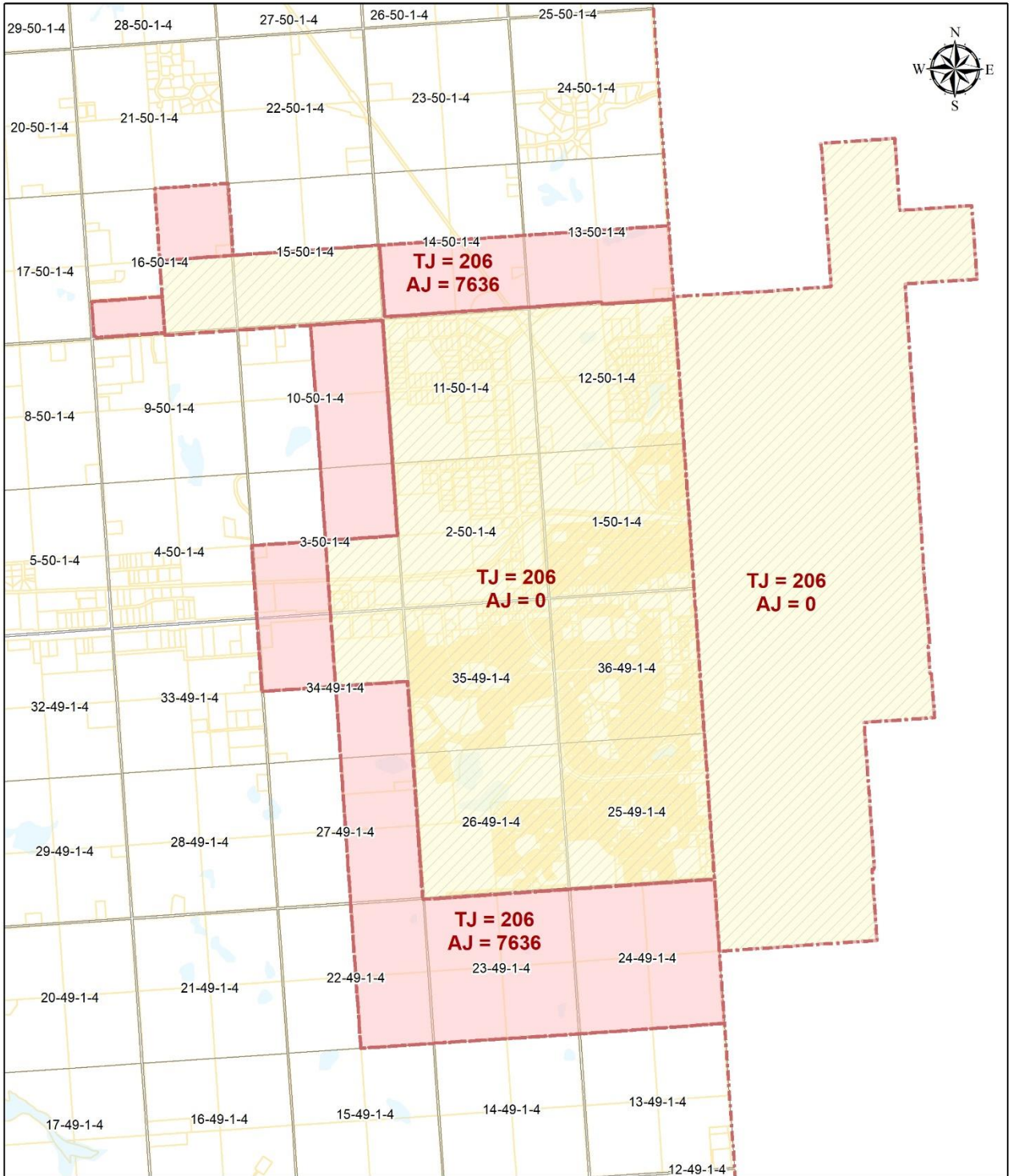
ALL THAT PORTION OF THE NORTHEAST QUARTER OF SECTION SIXTEEN (16), TOWNSHIP FIFTY (50), RANGE ONE (1), WEST OF THE FOURTH (4) MERIDIAN AND INCLUDING THE NORTH-SOUTH ROAD ALLOWANCE ADJACENT TO THE EAST BOUNDARY OF SAID QUARTER SECTION.

ALL THAT PORTION OF THE SOUTH HALF OF SECTION FOURTEEN (14), TOWNSHIP FIFTY (50), RANGE ONE (1), WEST OF THE FOURTH (4) MERIDIAN NOT WITHIN THE CITY OF LLOYDMINSTER.

ALL THAT PORTION OF THE SOUTHWEST QUARTER OF SECTION THIRTEEN (13), TOWNSHIP FIFTY (50), RANGE ONE (1), WEST OF THE FOURTH (4) MERIDIAN NOT WITHIN THE CITY OF LLOYDMINSTER.

ALL THAT PORTION OF THE SOUTHEAST QUARTER OF SECTION THIRTEEN (13), TOWNSHIP FIFTY (50), RANGE ONE (1), WEST OF THE FOURTH (4) MERIDIAN INCLUDING ALL THAT LAND ADJACENT TO THE SOUTH BOUNDARY OF SAID QUARTER SECTION LYING NORTH OF THE SOUTH BOUNDARY OF PLAN 5946 KS AND INCLUDING THAT PORTION OF PLAN 5767 LZ LYING NORTH OF THE PROJECTION EAST OF THE SOUTH BOUNDARY OF PLAN 5946 KS AND SOUTH OF THE PROJECTION EAST OF THE NORTH BOUNDARY OF SAID QUARTER SECTION.

City of Lloydminster AB Annex OIC 002/2022



Legend

- Existing Area
- Annexation Area



City of Spruce Grove 381/2020

Schedule 1

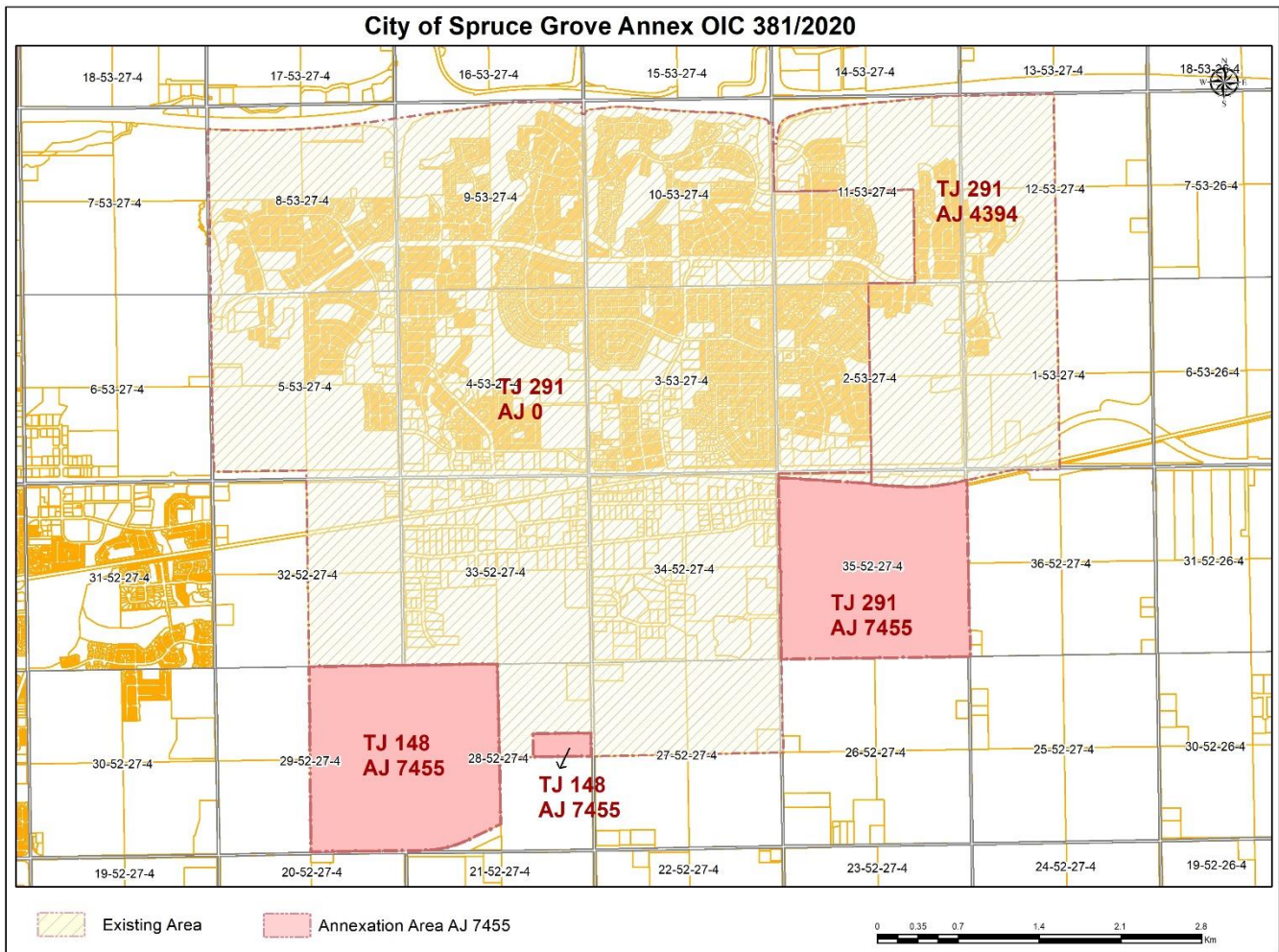
DETAILED DESCRIPTION OF THE LANDS SEPARATED
FROM PARKLAND COUNTY AND ANNEXED TO THE
CITY OF SPRUCE GROVE

ALL THAT PORTION OF THE EAST HALF OF SECTION TWENTY NINE (29), TOWNSHIP FIFTY-TWO (52), RANGE TWENTY SEVEN (27), WEST OF THE FOURTH (4) MERIDIAN EXCLUDING THAT PORTION OF SAID HALF SECTION LYING SOUTH OF THE PROJECTION WEST OF THE NORTHWEST CORNER OF PLAN 2344 RS LOCATED IN THE SOUTHWEST QUARTER OF SECTION TWENTY-EIGHT (28), TOWNSHIP FIFTY-TWO (52), RANGE TWENTY-SEVEN (27), WEST OF THE FOURTH (4) MERIDIAN.

ALL THAT PORTION OF THE WEST HALF OF SECTION TWENTY-EIGHT (28), TOWNSHIP FIFTY-TWO (52), RANGE TWENTY-SEVEN (27), WEST OF THE FOURTH (4) MERIDIAN EXCLUDING PLAN 122 3780 AND EXCLUDING PLAN 122 3782 AND EXCLUDING THAT PORTION OF SAID HALF SECTION LYING SOUTH OF THE NORTH BORDER OF PLAN 2344 RS AND EXCLUDING THAT PORTION OF THE NORTH-SOUTH ROAD ALLOWANCE ADJACENT TO THE WEST SIDE OF SAID HALF SECTION LYING SOUTH OF THE PROJECTION WEST OF THE NORTH BOUNDARY OF PLAN 2344 RS.

ALL THAT PORTION OF THE NORTHEAST QUARTER OF SECTION TWENTY EIGHT (28), TOWNSHIP FIFTY-TWO (52), RANGE TWENTY-SEVEN (27), WEST OF THE FOURTH MERIDIAN (4) NOT WITHIN THE CITY OF SPRUCE GROVE.

ALL THAT PORTION OF SECTION THIRTY FIVE (35), TOWNSHIP FIFTY-TWO (52), RANGE TWENTY-SEVEN (27), WEST OF THE FOURTH (4) MERIDIAN INCLUDING ALL THAT LAND LYING WEST OF THE EAST BOUNDARY OF THE NORTH-SOUTH ROAD ALLOWANCE ADJACENT TO THE EAST SIDE OF SAID SECTION AND INCLUDING THE ROAD ALLOWANCE ADJACENT TO THE WEST SIDE OF PLAN 182 1520 AND INCLUDING THE ROAD ALLOWANCE ADJACENT TO THE WEST SIDE OF PLAN 082 8596.



City of St. Albert 362/2021

Schedule 1

DETAILED DESCRIPTION OF THE LANDS
SEPARATED FROM STURGEON COUNTY
AND ANNEXED TO THE CITY OF ST. ALBERT

ALL THAT PORTION OF THE NORTH HALF OF SECTION ONE (1), TOWNSHIP FIFTY FOUR (54), RANGE TWENTY SIX (26), WEST OF THE FOURTH (4) MERIDIAN NOT WITHIN THE CITY OF ST. ALBERT LYING NORTH OF THE NORTH BOUNDARY OF PLAN 6054 AO.

ALL THAT PORTION OF SECTION TWELVE (12), TOWNSHIP FIFTY FOUR (54), RANGE TWENTY SIX (26), WEST OF THE FOURTH (4) MERIDIAN NOT WITHIN THE CITY OF ST. ALBERT LYING NORTH OF THE NORTH BOUNDARY OF PLAN 6054 AO AND THE WESTERLY PROJECTION THEREOF.

ALL THAT PORTION OF SECTION THIRTEEN (13), TOWNSHIP FIFTY FOUR (54), RANGE TWENTY SIX (26), WEST OF THE FOURTH (4) MERIDIAN NOT WITHIN THE CITY OF ST. ALBERT.

ALL THAT PORTION OF THE SOUTHWEST QUARTER OF SECTION TWENTY FOUR (24), TOWNSHIP FIFTY FOUR (54), RANGE TWENTY SIX (26), WEST OF THE FOURTH (4) MERIDIAN LYING SOUTH OF THE NORTH BOUNDARY OF LOT 1, PLAN 992 5995.

ALL THAT PORTION OF LOT 2, BLOCK 1, PLAN 932 0111 LYING SOUTH OF THE PROJECTION EAST OF THE NORTH BOUNDARY OF LOT 1, PLAN 992 5995 INCLUDING THAT PORTION OF THE SOUTHEAST QUARTER OF SECTION TWENTY FOUR (24), TOWNSHIP FIFTY FOUR (54), RANGE TWENTY SIX (26), WEST OF THE FOURTH (4) MERIDIAN ADJACENT TO THE SOUTH BOUNDARY OF LOT 2, BLOCK 1, PLAN 932 011 AND INCLUDING THAT PORTION OF THE SOUTHWEST QUARTER OF SECTION NINETEEN (19), TOWNSHIP FIFTY FOUR (54), RANGE TWENTY FIVE (25), WEST OF THE FOURTH (4) MERIDIAN LYING WEST OF THE PROJECTION SOUTH OF THE EAST BOUNDARY OF LOT 2, BLOCK 1, PLAN 932 0111.

ALL THAT PORTION OF THE SOUTHEAST QUARTER OF SECTION TWENTY THREE (23), TOWNSHIP FIFTY FOUR (54), RANGE TWENTY SIX (26), WEST OF THE FOURTH (4) MERIDIAN LYING EAST AND NORTH OF THE WEST AND SOUTH BOUNDARY OF ROAD PLAN 1311 K EXCLUDING LOT 4, PLAN 982 6489 AND EXCLUDING THAT PORTION OF ROAD PLAN 1311 K LYING NORTH OF THE PROJECTION WEST OF THE NORTH BOUNDARY OF LOT 1, PLAN 992 5995.

ALL THAT PORTION OF SECTION EIGHTEEN (18), TOWNSHIP FIFTY FOUR (54), RANGE TWENTY FIVE (25), WEST OF THE FOURTH (4) MERIDIAN NOT WITHIN THE CITY OF ST. ALBERT.

ALL THAT PORTION OF THE SOUTH HALF OF SECTION NINETEEN (19), TOWNSHIP FIFTY FOUR (54), RANGE TWENTY FIVE (25), WEST OF THE FOURTH (4) MERIDIAN LYING EAST OF THE EASTERN BOUNDARY OF LOT 2, BLOCK 1, PLAN 932 0111 AND THE SOUTHERLY PROJECTION THEREOF.

ALL THAT PORTION OF THE NORTHEAST QUARTER OF SECTION NINETEEN (19), TOWNSHIP FIFTY FOUR (54), RANGE TWENTY FIVE (25), WEST OF THE FOURTH (4) MERIDIAN LYING EAST OF THE EASTERN BOUNDARY OF LOT 2, PLAN 872 2561 INCLUDING THE EAST WEST ROAD ALLOWANCE ADJACENT TO THE NORTH SIDE OF SAID QUARTER SECTION LYING EAST OF THE PROJECTION NORTH OF THE EASTERN POINT OF LOT 2, PLAN 872 2561.

ALL THAT PORTION OF SECTION TWENTY (20), TOWNSHIP FIFTY FOUR (54), RANGE TWENTY FIVE (25), WEST OF THE FOURTH (4) MERIDIAN NOT WITHIN THE CITY OF ST. ALBERT INCLUDING THAT PORTION OF THE EAST WEST ROAD ALLOWANCE ADJACENT TO THE NORTH BOUNDARY OF SAID SECTION AND INCLUDING THAT PORTION OF ROAD PLAN 202 2789 ADJOINING THE NORTH BOUNDARY OF THE EAST WEST ROAD ALLOWANCE ADJACENT TO THE NORTH BOUNDARY OF SAID SECTION.

ALL THAT PORTION OF SECTION SEVENTEEN (17), TOWNSHIP FIFTY FOUR (54), RANGE TWENTY FIVE (25), WEST OF THE FOURTH (4) MERIDIAN NOT WITHIN THE CITY OF ST. ALBERT.

ALL THAT PORTION OF SECTION TWENTY ONE (21), TOWNSHIP FIFTY FOUR (54), RANGE TWENTY FIVE (25), WEST OF THE FOURTH (4) MERIDIAN NOT WITHIN THE CITY OF ST. ALBERT INCLUDING THAT PORTION OF THE EAST WEST ROAD ALLOWANCE ADJACENT TO THE NORTH BOUNDARY OF SAID SECTION AND INCLUDING THE NORTH SOUTH ROAD ALLOWANCE ADJACENT TO THE EAST SIDE OF SAID SECTION.

ALL THAT PORTION OF THE NORTHWEST QUARTER OF SECTION TWENTY TWO (22), TOWNSHIP FIFTY FOUR (54), RANGE TWENTY FIVE (25), WEST OF THE FOURTH (4) MERIDIAN WHICH IS BOUNDED ON THE SOUTHEAST BY THE NORTHERLY BOUNDARY OF THE ROAD ALLOWANCE SEPARATING ST. ALBERT SETTLEMENT FROM THE SAID QUARTER SECTION AS SHOWN ON A PLAN OF SURVEY OF THE SAID TOWNSHIP SIGNED AT OTTAWA ON THE 5 DAY OF MARCH A.D. 1884 AND WHICH LIES TO THE SOUTHWEST OF A LINE DESCRIBED AS FOLLOWS:

COMMENCING AT A POINT ON THE NORTH BOUNDARY OF THE ROAD ALLOWANCE SEPARATING THE ST. ALBERT SETTLEMENT FROM THE SAID QUARTER SECTION, WHICH POINT LIES 73.90 METRES SOUTHWEST OF THE INTERSECTION OF THE NORTH BOUNDARY OF THE SAID ROAD ALLOWANCE WITH THE PRODUCTION NORTH WESTERLY OF THE EAST BOUNDARY OF RIVER LOT 37 WITHIN THE ST. ALBERT SETTLEMENT,

THENCE NORTHWESTERLY TO A POINT ON THE WEST BOUNDARY OF THE SAID QUARTER SECTION 325.20 METRES NORTH OF THE SOUTHWEST CORNER OF THE TITLED PORTION OF SAID QUARTER SECTION.

ALL THAT PORTION OF THE RIVER LOT THIRTY SEVEN (37) AS SHOWN ON A PLAN OF SURVEY OF THE SAID SETTLEMENT SIGNED AT OTTAWA ON THE 7TH DAY OF OCTOBER A.D. 1910 WITHIN THE NORTHWEST QUARTER OF SECTION TWENTY TWO (22), TOWNSHIP FIFTY FOUR (54), RANGE TWENTY FIVE (25), WEST OF THE FOURTH (4) MERIDIAN AND INCLUDING ALL THAT PORTION OF THE ROAD ALLOWANCE ADJACENT TO THE NORTH BOUNDARY OF SAID RIVER LOT THIRTY SEVEN (37) LYING WEST OF THE PROJECTION NORTHWESTERLY OF THE EASTERN BOUNDARY OF SAID RIVER LOT THIRTY SEVEN (37).

ALL THAT PORTION OF THE SOUTHWEST QUARTER OF SECTION TWENTY TWO (22), TOWNSHIP FIFTY FOUR (54), RANGE TWENTY FIVE (25), WEST OF THE FOURTH (4) MERIDIAN LYING WEST OF THE EASTERN BOUNDARY OF RIVER LOT THIRTY SEVEN (37) AS SHOWN ON A PLAN OF SURVEY OF THE SAID SETTLEMENT SIGNED AT OTTAWA ON THE 7TH DAY OF OCTOBER A.D. 1910.

ALL THAT PORTION OF SECTION FIFTEEN (15), TOWNSHIP FIFTY FOUR (54), RANGE TWENTY FIVE (25), WEST OF THE FOURTH (4) MERIDIAN NOT WITHIN THE CITY OF ST. ALBERT LYING WEST OF A LINE PROJECTED SOUTHEASTERLY FROM THE POINT THE EASTERN BOUNDARY OF RIVER LOT THIRTY SEVEN (37) AS SHOWN ON A PLAN OF SURVEY OF THE SAID SETTLEMENT SIGNED AT OTTAWA ON THE 7TH DAY OF OCTOBER A.D. 1910 INTERSECTS THE NORTHERN BOUNDARY OF SAID SECTION TO THE RIGHT BANK OF THE STURGEON RIVER AND LYING NORTH OF THE RIGHT BANK OF THE STURGEON RIVER.

ALL THAT PORTION OF THE NORTHEAST QUARTER OF SECTION TEN (10), TOWNSHIP FIFTY FOUR (54), RANGE TWENTY FIVE (25), WEST OF THE FOURTH (4) MERIDIAN NOT WITHIN THE CITY OF ST. ALBERT.

ALL THAT PORTION OF THE EAST HALF OF SECTION FIFTEEN (15), TOWNSHIP FIFTY FOUR (54), RANGE TWENTY FIVE (25), WEST OF THE FOURTH (4) MERIDIAN NOT WITHIN THE CITY OF ST. ALBERT LYING SOUTH AND EAST OF THE RIGHT BANK OF THE STURGEON RIVER AND SOUTH OF THE NORTHEASTERN BOUNDARY OF ST. ALBERT SETTLEMENT RIVER LOT FIFTY SIX (56) AS SHOWN ON A PLAN OF SURVEY OF SAID SETTLEMENT SIGNED AT OTTAWA ON THE 7TH DAY OF OCTOBER A.D. 1910.

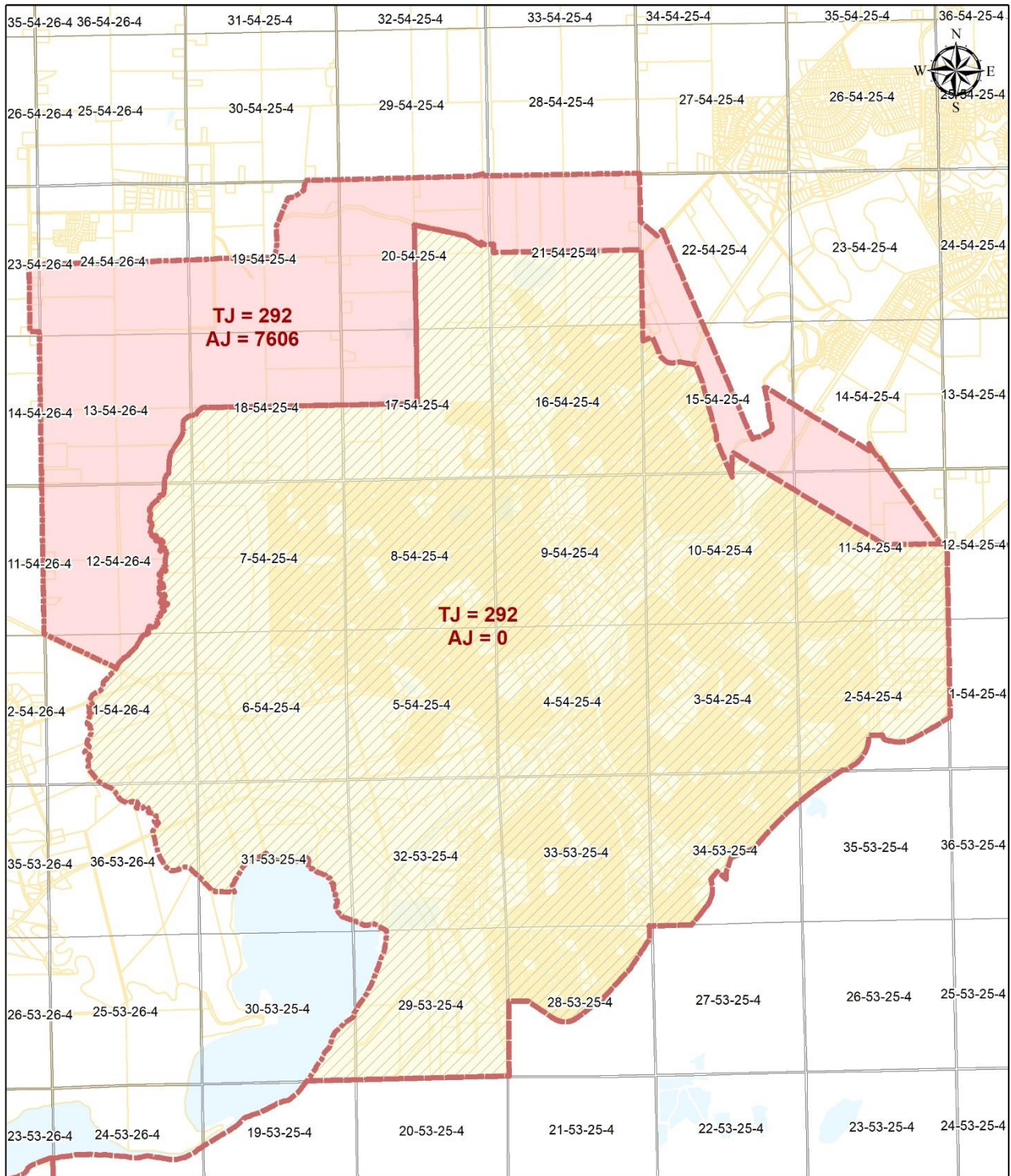
ALL THAT PORTION OF THE SOUTHWEST QUARTER OF SECTION FOURTEEN (14), TOWNSHIP FIFTY FOUR (54), RANGE TWENTY FIVE (25), WEST OF THE FOURTH (4) MERIDIAN LYING SOUTH OF THE PROJECTION OF A LINE COMMENCING AT THE INTERSECTION OF ST. ALBERT SETTLEMENT RIVER LOT FIFTY SIX (56) AS SHOWN ON A PLAN OF SURVEY OF SAID SETTLEMENT SIGNED AT OTTAWA ON THE 7TH DAY OF OCTOBER A.D. 1910 AND THE WESTERN BOUNDARY OF SAID QUARTER SECTION TO THE INTERSECTION OF SAID RIVER LOT FIFTY SIX (56) AND THE EASTERN BOUNDARY OF SAID QUARTER SECTION.

ALL THAT PORTION OF THE NORTHWEST QUARTER OF SECTION ELEVEN (11), TOWNSHIP FIFTY FOUR (54), RANGE TWENTY FIVE (25), WEST OF THE FOURTH (4) MERIDIAN NOT WITHIN THE CITY OF ST. ALBERT.

BLOCK A, PLAN 3951RS.

ALL THAT PORTION OF THE NORTHEAST QUARTER OF SECTION ELEVEN (11), TOWNSHIP FIFTY FOUR (54), RANGE TWENTY FIVE (25), WEST OF THE FOURTH (4) MERIDIAN NOT WITHIN THE CITY OF ST. ALBERT LYING WEST OF THE WESTERN BOUNDARY OF PLAN 5773 AY AND INCLUDING THAT PORTION OF THE EAST WEST ROAD ALLOWANCE ADJACENT TO THE NORTH BOUNDARY OF SAID QUARTER SECTION LYING WEST OF THE WESTERN BOUNDARY OF PLAN 5773 AY.

City of St. Albert annex OIC 362/2021



Legend

- Existing Area
- Annexation Area



Clearwater County 358/2024

Schedule 1

DETAILED DESCRIPTION OF THE FORMER AREA

OF THE VILLAGE OF CAROLINE

IN TOWNSHIP THIRTY-SIX (36), RANGE SIX (6), WEST OF THE FIFTH (5) MERIDIAN:

ALL THAT PORTION OF THE WEST HALF OF SECTION THIRTEEN (13) EXCLUDING THE SOUTH HALF OF THE SOUTH WEST QUARTER AND THOSE LANDS WITHIN LEGAL SUBDIVISION SIX (6) THAT LIE SOUTH OF ROAD PLAN 942 2803 AND EAST OF A LINE DRAWN PARALLEL FROM THE EAST BOUNDARY OF PLAN 832 0340 TO THE SOUTH BOUNDARY OF SAID LEGAL SUBDIVISION.

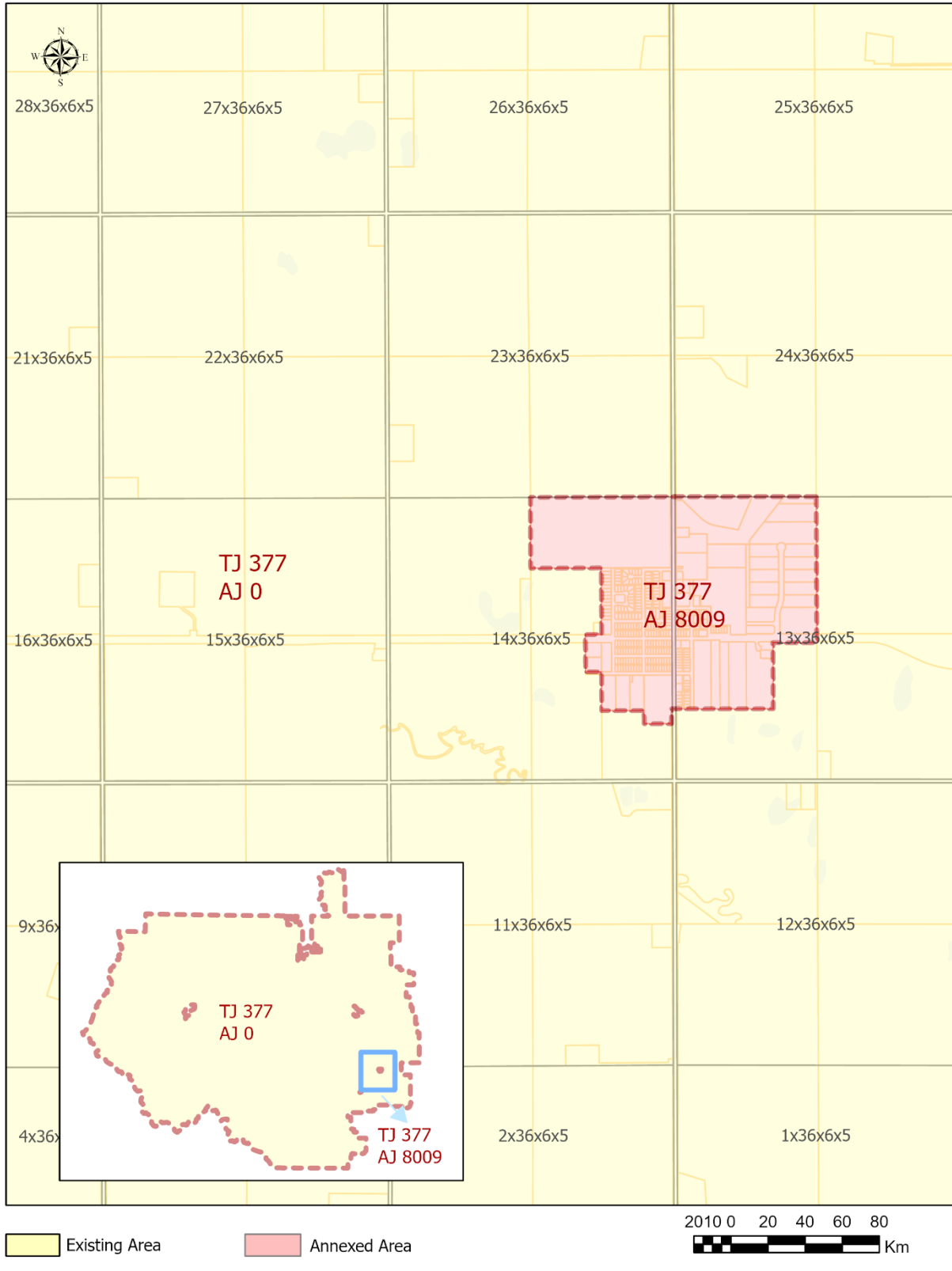
ALL THAT PORTION OF THE EAST HALF OF THE SOUTH EAST QUARTER OF SECTION FOURTEEN (14), EXCLUDING THOSE LANDS LYING SOUTH OF THE NORTH BOUNDARY OF PLAN 102 1492.

ALL THAT PORTION OF THE NORTH-WEST HALF OF THE SOUTH EAST QUARTER OF SECTION FOURTEEN (14) INCLUDING PLAN 152 2851 AND THOSE LANDS CONTAINED WITHIN ROAD PLAN 4859 JY LYING BETWEEN THE NORTH BOUNDARY OF PLAN 152 2851 AND A LINE DRAWN EXTENDING FROM THE WEST BOUNDARY OF SAID PLAN TO THE NORTH BOUNDARY OF ROAD PLAN 4859 JY.

ALL THAT PORTION OF THE NORTH-EAST QUARTER OF SECTION FOURTEEN (14), EXCLUDING LEGAL SUBDIVISION TEN (10).

ALL GOVERNMENT ROAD ALLOWANCES AND INTERSECTIONS INTERVENING AND ADJOINING THE ABOVE DESCRIBED LANDS.

Clearwater County - Caroline OIC 358/2024

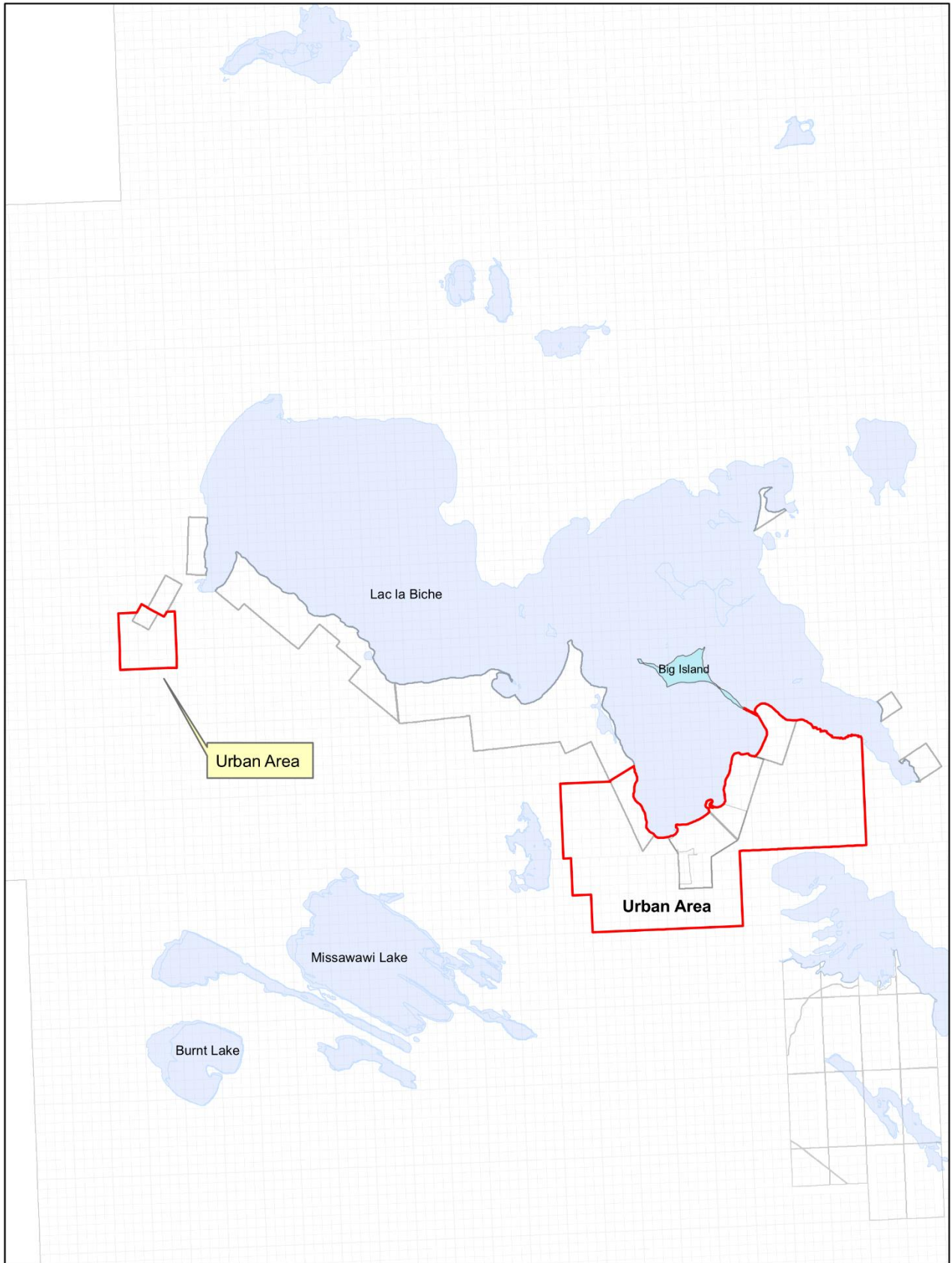


Lac La Biche County 438/2011

Schedule 2 - Urban Service Area

All the lands described as follows:

- 1 All the lands contained within the Hamlets of Lac La Biche and Plamondon.
- 2 In Township 66-13-W4M, all of Sections 30 and 31, inclusive.
- 3 In Township 67-13-W4M, all of Sections 2-11, inclusive; all of Sections 14-17, inclusive; all of Sections 21-23, inclusive, excluding the NE Section of 23; excluding all the waters of Lac la Biche Lake.
- 4 In Township 66-14-W4M, all of Sections 25-27, inclusive; all of the east 1/2 of Section 33; all of Sections 34-36 inclusive.
- 5 In Township 67-14-W4M, all of Section 1-3, inclusive; all of Sections 10-12, inclusive; excluding all the waters of Lac la Biche Lake.
- 6 All of River Lots 58-74, inclusive, of the Lac La Biche Settlement.
- 7 In Township 67-16-W4M, all of the NE quarter of Section 34; all of the north 1/2 of Section 35.
- 8 In Township 68-16-W4M, the east 1/2 of Section 3; all of Section 2, excluding River Lot 5 of the Lac La Biche Settlement.
- 9 All of River Lot 6 of the Lac La Biche Settlement.



Lac La Biche County 259/2017

Schedule 1

Service Area Boundaries for the Specialized

Municipality of Lac La Biche County

The service areas for the specialized municipality of Lac La Biche County are as follows:

AREA 1 URBAN SERVICE AREA

Area 1 is made up of all those lands contained within the limits of the following boundaries:

COMMENCING AT THE SOUTHEAST CORNER OF SECTION THIRTY (30), TOWNSHIP SIXTY-SIX (66), RANGE THIRTEEN (13), WEST OF THE FOURTH (4TH) MERIDIAN, AND THEN PROCEEDING NORTHERLY ALONG THE EAST BOUNDARY OF SAID SECTION TO THE INTERSECTION WITH THE NORTHERLY BOUNDARY OF TOWNSHIP SIXTY-SIX (66), RANGE THIRTEEN (13), WEST OF THE FOURTH (4TH) MERIDIAN,

THENCE EASTERLY ALONG THE NORTH BOUNDARY OF SAID TOWNSHIP TO THE INTERSECTION WITH THE SOUTHEAST CORNER OF SECTION TWO (2), TOWNSHIP SIXTY-SEVEN (67), RANGE THIRTEEN (13), WEST OF THE FOURTH (4TH) MERIDIAN,

THENCE NORTHERLY ALONG THE EASTERN BOUNDARY OF SAID SECTION TO THE INTERSECTION WITH THE RIGHT SHORE OF THE LAC LA BICHE LAKE,

THENCE WESTERLY ALONG THE SOUTHERN SHORE OF THE LAC LA BICHE TO THE INTERSECTION WITH THE NORTHEAST CORNER OF RIVER LOT 58 IN THE SETTLEMENT OF LAC LA BICHE, LOCATED IN THE SOUTHEAST QUARTER OF SECTION FOURTEEN (14), TOWNSHIP SIXTY-SEVEN (67), RANGE FOURTEEN (14) WEST OF THE FOURTH (4TH) MERIDIAN,

THENCE SOUTHWESTERLY ALONG THE NORTH BOUNDARY OF RIVER LOT 58 IN THE SETTLEMENT OF LAC LA BICHE, AND THEN PROCEEDING ACROSS THE POWERLINE RIGHT OF WAY AS DESCRIBED IN PLAN 7079 MC TO THE NORTHWEST CORNER OF LOT 5 AS DESCRIBED IN PLAN 002 3713,

THENCE SOUTHERLY ALONG THE WEST BOUNDARY OF SAID LOT TO THE INTERSECTION WITH THE SOUTHWEST CORNER OF SAID LOT BOUNDARY,

THEN PROCEEDING SOUTHWESTERLY TO THE INTERSECTION WITH THE SOUTH BOUNDARY OF THE EAST-WEST ROAD ALLOWANCE OF SECTION FOURTEEN (14), TOWNSHIP SIXTY-SEVEN (67), RANGE FOURTEEN (14), WEST OF THE FOURTH (4TH) MERIDIAN,

THENCE WESTERLY ALONG SAID EAST-WEST ROAD ALLOWANCE TO THE INTERSECTION WITH THE NORTHWEST BOUNDARY OF SECTION NINE (9), TOWNSHIP SIXTY-SEVEN (67), RANGE FOURTEEN (14), WEST OF THE FOURTH (4TH) MERIDIAN,

THENCE SOUTHERLY TO THE INTERSECTION WITH THE NORTH BOUNDARY OF ROAD PLAN 1922 PX,

THENCE SOUTHEASTERLY ALONG THE NORTH BOUNDARY OF SAID ROAD PLAN TO THE INTERSECTION WITH ROAD PLAN 792 1356, THEN PROCEEDING ACROSS ROAD PLAN 792 1356 TO THE INTERSECTION WITH THE WEST BOUNDARY OF NORTHWEST SECTION THREE (3), TOWNSHIP SIXTY (67), RANGE FOURTEEN (14), WEST OF THE FOURTH (4TH) MERIDIAN,

THENCE IN A SOUTHERLY DIRECTION ALONG SAID BOUNDARY TO THE INTERSECTION WITH THE SOUTHWEST CORNER OF SECTION THREE (3), TOWNSHIP SIXTY-SEVEN (67), RANGE FOURTEEN (14), WEST OF THE FOURTH (4TH) MERIDIAN,

THENCE EASTERLY ALONG THE NORTHERN BOUNDARY OF THE EAST-WEST ROAD ALLOWANCE OF SECTION THREE (3), TOWNSHIP SIXTY-SEVEN (67), RANGE FOURTEEN (14), WEST OF THE FOURTH (4TH) MERIDIAN FOR THREE HUNDRED (300) METERS,

THEN PROCEEDING SOUTH TO THE INTERSECTION WITH THE SOUTHERN BOUNDARY OF ROAD PLAN 5891 LZ, THENCE WESTERLY ALONG THE SOUTHERN BOUNDARY OF SAID ROAD PLAN TO THE INTERSECTION WITH THE EAST BOUNDARY OF ROAD PLAN 5242 LZ,

THENCE SOUTHERLY ALONG THE EAST BOUNDARY OF ROAD PLAN 5242 LZ TO THE INTERSECTION WITH THE SOUTHWEST CORNER OF THE NORTHWEST QUARTER OF SECTION TWENTY-EIGHT (28), TOWNSHIP SIXTY-SIX (66), RANGE FOURTEEN (14), WEST OF THE FOURTH (4TH) MERIDIAN,

THENCE IN AN EASTERLY DIRECTION ALONG THE SOUTHERN BOUNDARY OF SAID QUARTER SECTION TO THE SOUTHEAST CORNER OF THE NORTHEAST QUARTER OF SECTION TWENTY-EIGHT (28), TOWNSHIP SIXTY-SIX (66), RANGE FOURTEEN (14), WEST OF THE FOURTH (4TH) MERIDIAN,

THEN PROCEEDING IN A EASTERLY DIRECTION ACROSS THE NORTH-SOUTH ROAD ALLOWANCE TO THE INTERSECTION WITH THE SOUTHWEST CORNER OF PLAN 052 1788,

THENCE SOUTHERLY ALONG THE EASTERN BOUNDARY OF THE SAID NORTH-SOUTH ROAD ALLOWANCE TO THE INTERSECTION WITH THE SOUTHWEST CORNER OF SECTION TWENTY-SEVEN (27), TOWNSHIP SIXTY-SIX (66), RANGE FOURTEEN (14), WEST OF THE FOURTH (4TH) MERIDIAN,

THENCE EASTERLY ALONG THE NORTHERN BOUNDARY OF THE EAST-WEST ROAD ALLOWANCE TO THE POINT OF COMMENCEMENT.

AND

COMMENCING AT THE SOUTHEAST CORNER OF THE NORTHEAST QUARTER OF SECTION THIRTY-FIVE (35), TOWNSHIP SIXTY-SEVEN (67), RANGE SIXTEEN (16), WEST OF THE FOURTH (4TH) MERIDIAN, AND THEN PROCEEDING NORTHERLY ALONG THE EAST BOUNDARY OF SAID SECTION TO THE INTERSECTION WITH THE EASTERN BOUNDARY OF RIVER LOT 4 IN THE SETTLEMENT OF LAC LA BICHE IN THE SOUTHEAST QUARTER OF SECTION ELEVEN (11), TOWNSHIP SIXTY-EIGHT (68), RANGE SIXTEEN (16) WEST OF THE FOURTH (4TH) MERIDIAN,

THENCE NORTHEASTERLY ALONG THE EASTERN BOUNDARY OF SAID RIVER LOT TO THE INTERSECTION WITH THE NORTHERN BOUNDARY OF SAID RIVER LOT,

THENCE NORTHWESTERLY ALONG THE NORTHERN BOUNDARY OF SAID RIVER LOT, TO THE INTERSECTION WITH THE EAST BOUNDARY OF THE NORTHEAST QUARTER OF SECTION ELEVEN (11), TOWNSHIP SIXTY-EIGHT (68), RANGE SIXTEEN (16), WEST OF THE FOURTH (4TH) MERIDIAN,

THENCE NORTHERLY ALONG THE EAST BOUNDARY OF SAID SECTION TO THE INTERSECTION WITH THE NORTH BOUNDARY OF SAID SECTION,

THENCE WESTERLY ALONG THE BOUNDARY OF SAID SECTION TO THE INTERSECTION WITH THE RIGHT SHORE OF HORSE LAKE IN THE NORTHEAST QUARTER OF SECTION TEN (10), TOWNSHIP SIXTY-EIGHT (68), RANGE SIXTEEN (16), WEST OF THE FOURTH (4TH) MERIDIAN,

THENCE SOUTHWESTERLY FOLLOWING THE RIGHT SHORE OF HORSE LAKE TO THE INTERSECTION WITH THE WEST BOUNDARY OF THE SOUTHEAST QUARTER OF SECTION TEN (10), TOWNSHIP SIXTY-EIGHT (68), RANGE SIXTEEN (16), WEST OF THE FOURTH (4TH) MERIDIAN,

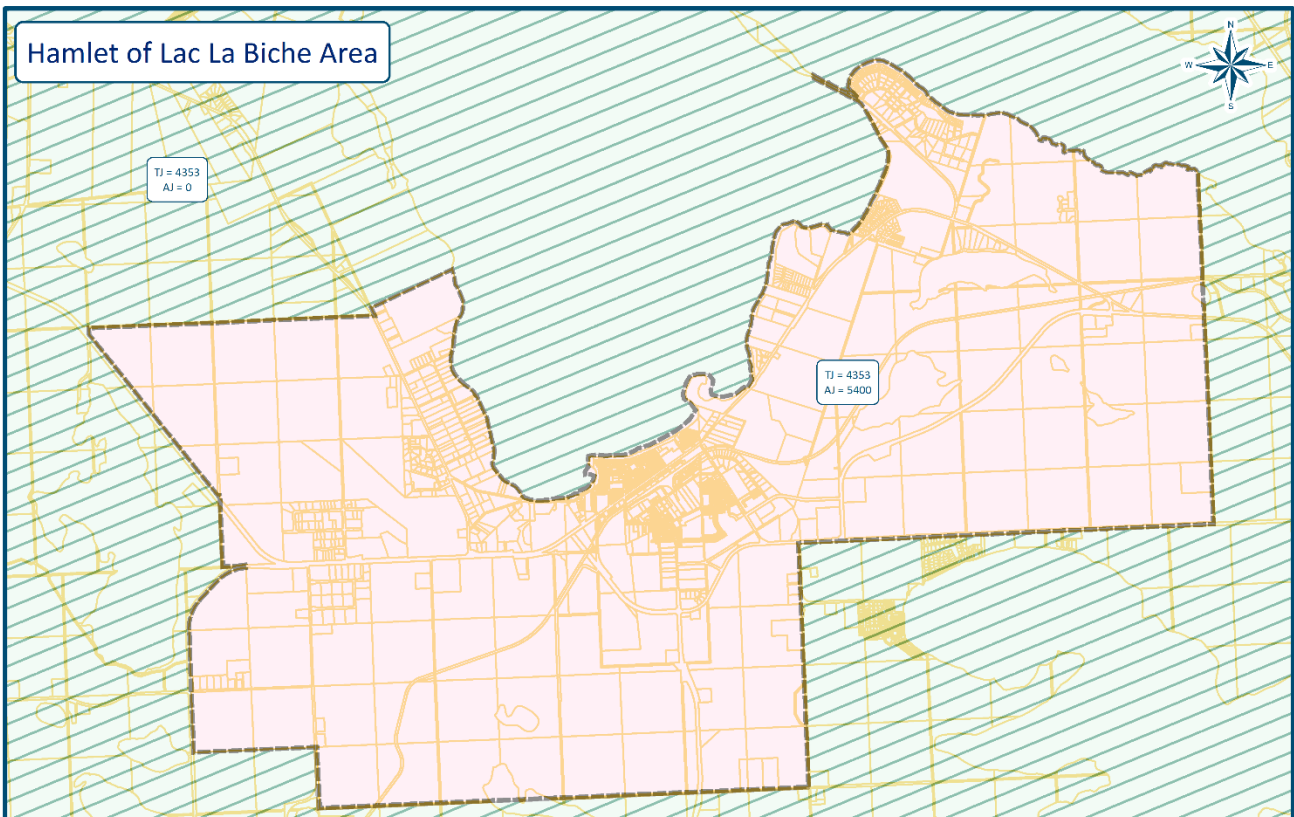
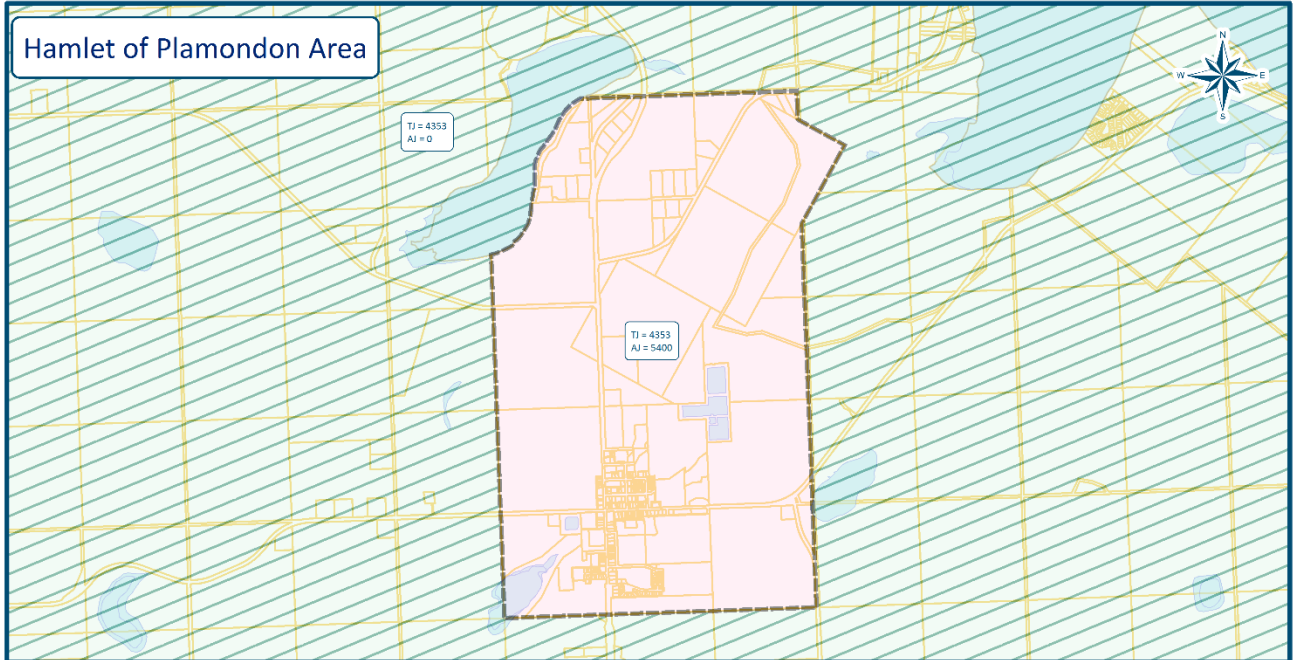
THENCE SOUTHERLY ALONG THE WEST BOUNDARY OF SAID SECTION, TO THE INTERSECTION WITH SOUTHWEST CORNER OF THE NORTHEAST QUARTER OF SECTION THIRTY-FOUR (34), TOWNSHIP SIXTY-SEVEN (67), RANGE SIXTEEN (16), WEST OF THE FOURTH (4TH) MERIDIAN,

THENCE IN AN EASTERLY DIRECTION TO THE POINT OF COMMENCEMENT.

AREA 2 RURAL SERVICE AREA


Area 2 is made up of all those lands lying within the boundaries of the specialized municipality of Lac La Biche County, excluding all lands in Area 1 and excluding lands comprising any Indian Reserve or Metis Settlement.

Lac La Biche County Urban Service Area OIC 259 2017



Legend

 Lac La Biche County  Urban Service Area



Mackenzie County 54/2001

SCHEDULE 1 ORDER - Special Provisions for the Organization and Operation of The Municipal District of Mackenzie No. 23

Definitions

1 In this Order,

(a) “new municipality” means the specialized municipality named “The Municipal District of Mackenzie No. 23”;

(b) “old municipality” means the municipal district named “The Municipal District of Mackenzie No. 23” formed by Order in Council numbered O.C. 757/94.

Change of status to specialized municipality

2 (1) The status of the old municipality is changed to a specialized municipality to address concerns about municipal government and management in a municipality that serves a number of unique communities within a very large territory.

(2) The provisions of the Municipal Government Act and other enactments are modified to the extent necessary to accomplish the intent of this order.

Council of new municipality

3 (1) The council of the new municipality is to be comprised of 10 councilors.

(2) One councilor must be elected from each ward.

(3) The first chief elected official of the new municipality is to be appointed by the council of the new municipality from among the councilors.

Wards

4 The wards of the new municipality are those described in Schedule 2.

Requirement for valid bylaw or resolution

5 Despite section 181 of the Municipal Government Act, bylaws and resolutions relating to the following matters are not valid unless passed at a council meeting at which 2/3 of the councilors present at the meeting vote in favour of the bylaw or resolution:

- (a) procedures of the council of the new municipality;
- (b) remuneration of the councilors;
- (c) property tax;
- (d) changing the number of councilors, the boundaries of wards or the method of selecting any chief elected official subsequent to the first chief elected official;
- (e) appointing and terminating the chief administrative officer;
- (f) adopting a budget;
- (g) any other matter designated by the council pursuant to the procedure established under clause (a).

Termination or amendment of agreements

6 (1) In this section, “agreement” means a revenue sharing or cost sharing agreement between

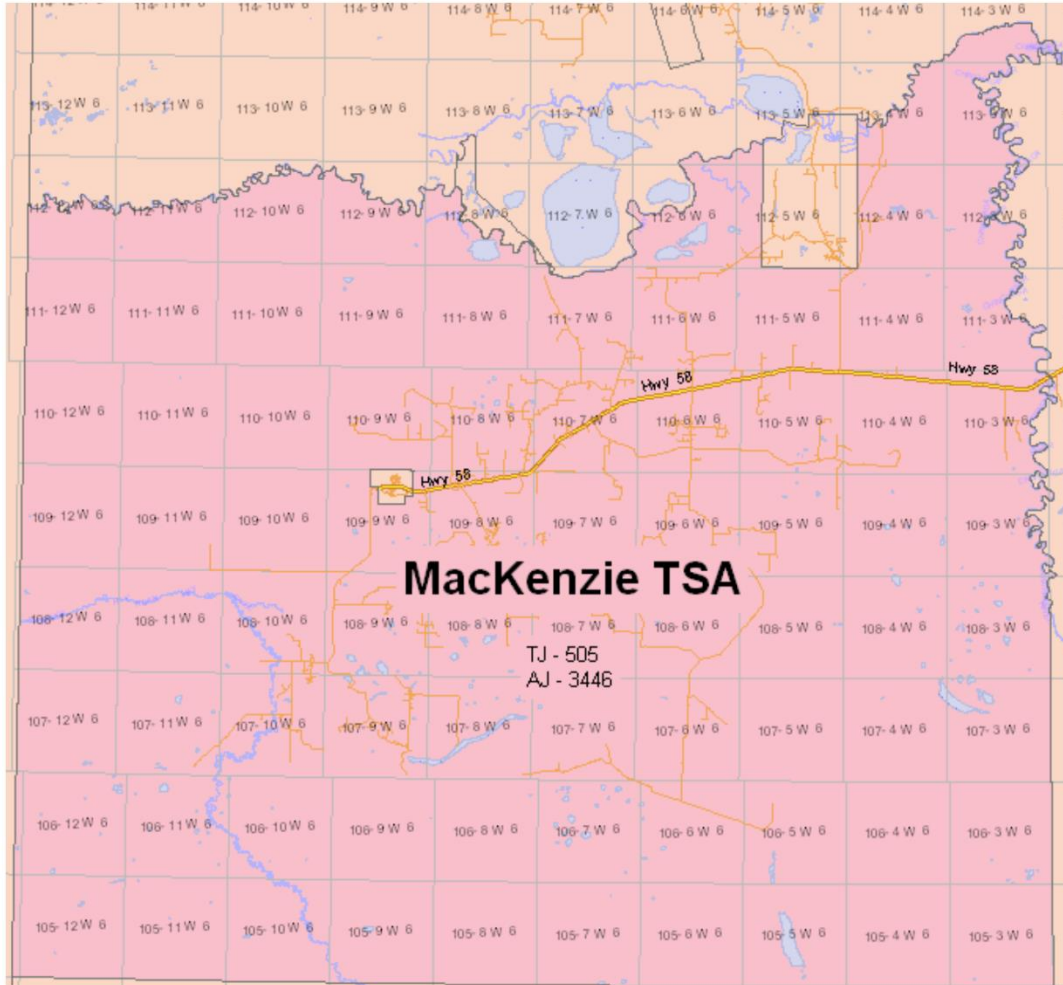
- (a) The Municipal District of Mackenzie No. 23, and
- (b) the Town of Rainbow Lake or the Town of High Level

made before or after the coming into force of Order in Council numbered O.C. 264/99.

(2) An agreement must not be terminated or amended without the written consent of the parties to the agreement.

Tax Sharing Agreement Area

Town of Rainbow Lake and MD of Mackenzie OIC 54/2001



Municipality of Jasper 279/2001



Regional Municipality of Wood Buffalo 457/2011

APPENDIX A - URBAN SERVICE AREA

Area 1 is made up of all lands contained within the limits of the following boundaries, excluding lands comprising any Indian Reserve or Metis settlement situated therein:

Commencing at the southeast corner of the northeast quarter of section 23, township 88, range 9, and then proceeding westerly along the south boundary of the north half of said section 23 and the south boundary of the northeast quarter of section 22, township 88, range 9 to its intersection with the eastern boundary of Road Plan 627 PX,

thence northerly along the east boundary of Road Plan 627PX to its intersection with the north boundary of the south half of section 27, township 88, range 9,

thence westerly along the north boundary of the south half of said section 27 to the right bank of the Hangingstone River,

thence following the right bank of the Hangingstone River downstream to the point where it intersects with the northern boundary of section 4, township 89, range 9,

thence westerly along the northern boundary of said section 4 and its projection to the point of intersection with the right bank of the Horse River,

thence following the right bank of the Horse River downstream to its point of intersection with the eastern boundary of section 17, township 89, range 9,

thence northerly along the eastern boundary of said section 17 to its intersection with the right bank of the Horse River,

thence downstream along the right bank of the Horse River to the point of convergence of the right bank of the Horse River and the right bank of the Athabasca River,

thence following a projection of the right bank of the Horse River to a point on the left bank of the Athabasca River,

thence upstream along the left bank of the Athabasca River to its intersection with the southwest boundary of River Lot 28 in the Settlement of McMurray,

thence northwesterly along the southwest boundary of River Lot 28 to its point of intersection with the south boundary of section 13, township 89, range 10,

thence westerly along the south boundary of said section 13 and its projection westerly to the west boundary of the southeast quarter of section 14, township 89, range 10,

thence northerly along the west boundary of said southeast quarter of section 14 and its projection northerly to the southeast corner of the southwest quarter of section 26, township 89, range 10,

thence westerly along the south boundary of said southwest quarter to its southwest corner,

thence northerly along the west boundary of said section 26 and its projection northward to the north boundary of section 35, township 89, range 10,

thence easterly along the northern boundary of said section 35 to the northeast corner of the northwest quarter of said section 35,

thence northerly along the west boundary of the southeast quarter of section 2, township 90, range 10 to the northwest corner of said southeast quarter of section 2,

thence westerly along the north boundary of said section 2 and its projection westward to the northeast corner of the southwest quarter of section 3, township 90, range 10,

thence northerly along the east boundary of the northwest quarter of section 3, township 90, range 10 and its projection northward to the northeast corner of the northwest quarter of section 10, township 90, range 10,

thence easterly along the north boundary of the northeast quarter of section 10, township 90, range 10 and its projection eastward to the northeast corner of section 12, township 90, range 10,

thence easterly along the north boundary of the northwest quarter of Section 7, Township 90, Range 9 to its intersection with the west boundary of Road Plan 012 1488,

thence southerly along the west boundary of Road Plan 012 1488 to its intersection with the north boundary of northwest quarter of section 6, Township 90, Range 9,

thence southerly along the west boundary of Road Plan 012 1487 to its intersection with the north boundary of southwest quarter of section 6, Township 90, Range 9,

thence easterly along the north boundary of said quarter section and its projection easterly to its point of intersection with the right bank of the Athabasca River,

thence upstream along the right bank of the Athabasca River to the point of its convergence with the right bank of the Clearwater River,

thence upstream along the right bank of the Clearwater River to the point of its intersection with the south boundary of the northeast quarter of section 2, township 89, range 9,

thence westerly along the north boundary of the south half of section 2, township 89, range 9 to the intersection with a point 261m east of the northeast corner of the southeast quarter of section 3, township 89, range 9,

thence south easterly to the intersection with a point on the eastern boundary of the northeast quarter of section 35, township 88, range 9, 254m south of the northeast corner of northeast quarter of section 35, township 88, range 9,

thence south easterly to the intersection with a point on the eastern boundary of the southeast quarter of section 36, township 88, range 9, 548 m north of the northeast corner of northeast quarter section 25, township 88, range 9,

thence south easterly to the intersection with a point on the western boundary of the southeast quarter of section 31, township 88, range 8, 351m north of the northwest corner of northeast section 30, township 88, range 8,

thence southerly along the western boundary of the southeast quarter of section 31, township 88, range 8 to the northwest corner of northeast section 30, township 88, range 8,

thence easterly along the northern boundary of the northeast quarter of section 30, township 88, range 8 to the south west corner of Lot 17, Block 1, Plan 0626005,

thence south easterly to the point where the western boundary of Plan 4845 KS intersects with the northern boundary of the southwest of section 29, township 88, range 8,

thence south easterly along the western boundary of Plan 4845 KS to its intersection with the northern boundary of plan 481 RS,

thence westerly along the northern boundary of plan 481 RS to the northwest corner of Plan 481 RS,

thence southerly along the western boundary of plan 481 RS to its intersection with the southern boundary of plan 885 PX,

thence westerly across the government road allowance to its intersection with the southeastern boundary of plan 885 PX,

thence westerly along the southern boundary of plan 885 PX to its intersection with the eastern boundary of plan 762 1811,

thence southerly along the eastern boundary of plan 762 1811 and extending to a point along the southern boundary of plan 762 1811, 60.81m more or less from western boundary of southwest quarter of section 30, township 88, range 8

thence westerly along the southern boundary of plan 762 1811, to its intersection with the western boundary of southwest quarter of section 30, township 88, range 8,

thence westerly across the government road allowance to intersect with the southeastern boundary of plan 762 1811,

thence westerly along the southern boundary of plan 762 1811 to its intersection with the southern boundary of plan 885 PX,

thence southwesterly along the southern boundary of plan 885 PX to its intersection with the southern boundary of the southwest quarter of section 25, township 88, range 9,

thence southwesterly across the government road allowance to intersect with the northeastern corner plan 885 PX,

thence westerly along the southern boundary of plan 885 PX, to its intersection with the northern boundary of northwest quarter of section 24, township 88, range 9,

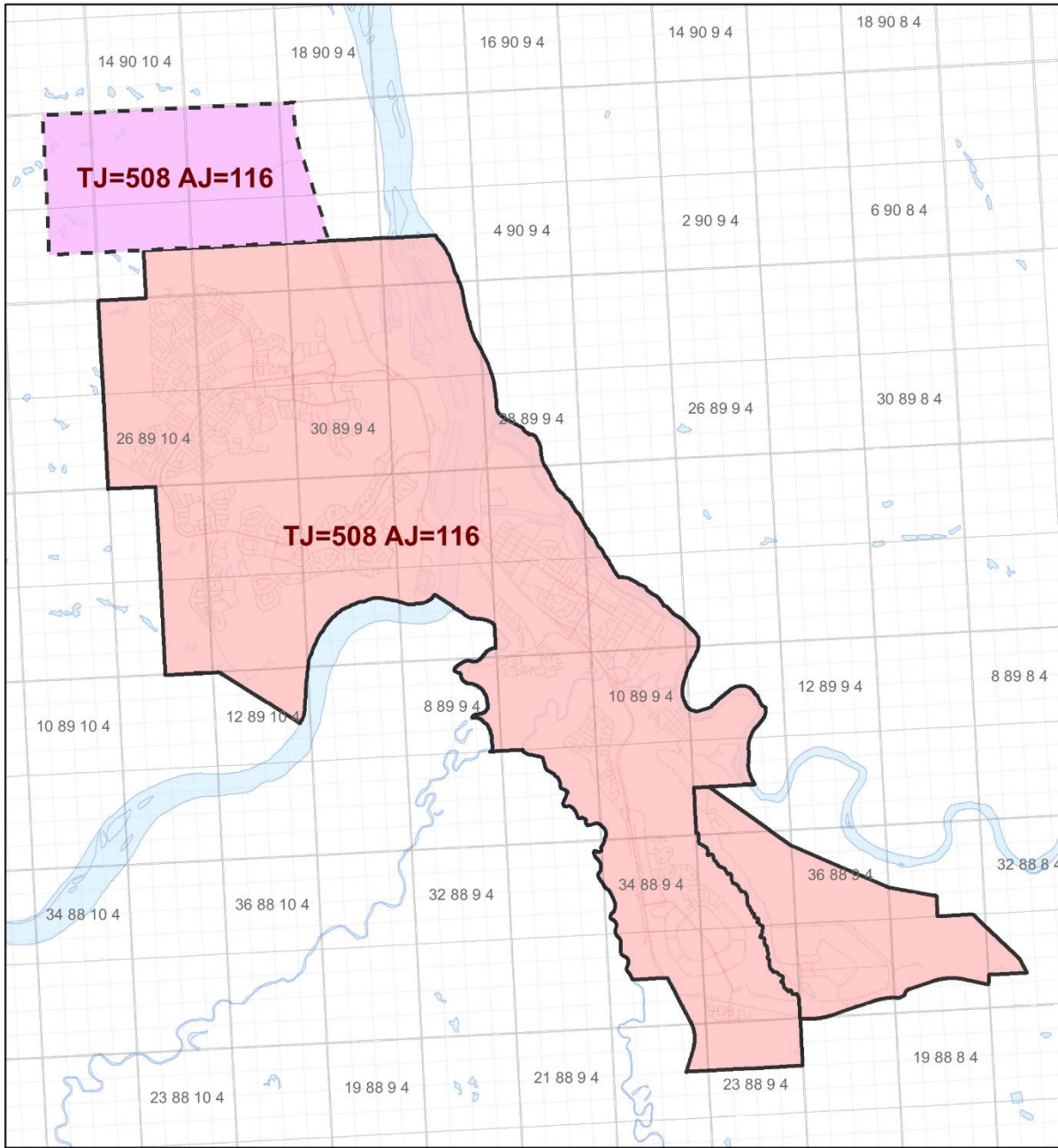
thence westerly across the government road allowance to intersect with the northeastern corner of the northeast quarter of section 23, township 88, range 9,



thence southerly along the eastern boundary of section 23, township 88, range 9 to the point of commencement.


All of the above lands being located west of the Fourth Meridian in the province of Alberta.

Regional Municipality of Wood Buffalo OIC 457 2011

Ft McMurray Urban Service Area



-  Existing Regional Municipality of Wood Buffalo Boundary
-  Annexation Area



Regional Municipality of Wood Buffalo 338/2014

APPENDIX A - URBAN SERVICE AREA

AREA 1

Area 1 is made up of all lands contained within the limits of the following boundaries, excluding lands comprising any Indian Reserve or Métis Settlement situated therein:

Commencing at the southeast corner of section 1, township 88, range 9 proceeding westerly along the southern boundary of said section 1 and section 2 township 88, range 9, across the government road allowance to the intersection with the eastern boundary of Road Plan 102 5453,

thence northerly along the eastern boundary of said Road Plan 102 5453 to its intersection with Road Plan 627 PX,

thence northerly along the eastern boundary of said Road Plan 627 PX, across the government road allowance to its point of intersection with the eastwardly projected northern boundary of the south half of section 27, township 88, range 9,

thence westerly along the northern boundary of the south half of said section 27 across Road Plan 627 PX and projected to a point of intersection with the right bank of the Hangingstone River,

thence following the right bank of the Hangingstone River downstream to the point of intersection with the northern boundary of section 4, township 89, range 9,

thence westerly along the northern boundary of said section 4 and its projection to the point of intersection with the right bank of the Horse River,

thence following the right bank of the Horse River downstream to its point of intersection with the eastern boundary of section 17, township 89, range 9,

thence northerly along the eastern boundary of said section 17 projecting northward to its intersection with the right bank of the Horse River,

thence downstream along the right bank of the Horse River to its point of convergence with the right bank of the Athabasca River,

thence from said point of convergence following its projection beyond the right bank of the Horse River to a point on the left bank of the Athabasca River,

thence upstream along the left bank of the Athabasca River to its intersection with the southwestern boundary of River Lot 28 in the Settlement of McMurray,

thence northwesterly along the southwestern boundary of said River Lot 28 to its intersection with the southern boundary of section 13, township 89, range 10,

thence westerly along the southern boundary of said section 13 and its projection across the government road allowance to the western boundary of the southeast quarter of section 14, township 89, range 10,

thence northerly along the western boundary of said southeast quarter of section 14 and its projection to a point of intersection with the southeast corner of the northwest quarter of section 23, township 89, range 10,

thence westerly along the southern boundary of said northwest quarter of section 23 across the government road allowance to the point of intersection with the southeast corner of the northeast quarter of section 22, township 89, range 10,

thence northerly along the eastern boundary of said section 22 and its projection northward across the government road allowance to the point of intersection with the northeast corner of the northeast quarter of section 34, township 89, range 10,

thence easterly across the government road allowance along the northern boundary of section 35, township 89, range 10 to the northeast corner of the northwest quarter of said section 35,

thence northerly across the government road allowance along the western boundary of the southeast quarter of section 2, township 90, range 10 to the northwest corner of said southeast quarter of section 2,

thence westerly along the southern boundary of the northwest quarter of section 2, township 90, range 10 across the government road allowance to the western boundary of the northeast quarter of section 3, township 90, range 10,

thence northerly along the west boundary of said section 3 and its projection northward to the intersection with the northern boundary of section 10, township 90, range 10,

thence easterly along the northern boundary of the northeast quarter of said section 10 and its projection eastward across the government road allowances to a point of intersection with the western boundary of Road Plan 012 1488,

thence southerly along the western boundary of said Road Plan 012 1488 to its intersection with the northern boundary of the northwest quarter of section 6, township 90, range 9 and Road Plan 012 1487,

thence southerly along the western boundary of said Road Plan 012 1487 to its intersection with the southern boundary of the north half of section 6, township 90, range 9,

thence easterly across Road Plan 012 1487 along the southern boundary of the said north half of section 6 and its projection eastward to the point of intersection with the right bank of the Athabasca River,

thence upstream along the right bank of the Athabasca River to the point of its convergence with the right bank of the Clearwater River,

thence upstream along the right bank of the Clearwater River to its intersection with the northern boundary of the south half of section 2, township 89, range 9,

thence westerly along the northern boundary of the south half of said section 2 to the intersection with a point 261 metres east of the northeast corner of the southeast quarter of section 3, township 89, range 9,

thence southeasterly across the government road allowance to the intersection with a point 254 metres south of the northeast corner of the northeast quarter of section 35, township 88, range 9 on the eastern boundary of the said northeast quarter of section 35,

thence south easterly across the government road allowance to the intersection with a point 548 metres north of the northeast corner of the northeast quarter of section 25, township 88, range 9 on the eastern boundary of the southeast quarter of section 36, township 88, range 9,

thence southeasterly across the government road allowance to the intersection with a point 351 metres north of the northwest corner of the northeast quarter of section 30, township 88, range 8 on the western boundary of the southeast quarter of section 31, township 88, range 8,

thence southerly along the western boundary of the said southeast quarter of section 31 to the northwest corner of the northeast quarter of section 30, township 88, range 8,

thence easterly along the northern boundary of the said northeast quarter of section 30 to the southwest corner of Lot 17, Block 1, Plan 062 6005,

thence south easterly across the government road allowance to the point where the northern boundary of the southwest quarter of section 29, township 88, range 8 intersects with the western boundary of Plan 4845 KS,

thence south easterly along the western boundary of said Plan 4845 KS to its intersection with the northern boundary of Plan 481 RS,

thence westerly along the northern boundary of said Plan 481 RS to its northwest corner,

thence southerly along the western boundary of Plan 481 RS projected to a point of intersection with the southern boundary of Road Plan 885 PX,

thence westerly across the government road allowance along the southern boundary of said Road Plan 885 PX to its intersection with the eastern boundary of Road Plan 762 1811,

thence southerly along the eastern boundary of said Road Plan 762 1811 extending to a point along its southern boundary 60.81 metres, more or less, from the western boundary of the southwest quarter of section 30, township 88, range 8,

thence westerly along the southern boundary of Road Plan 762 1811, extending across the government road allowance to its intersection with the southern boundary of Road Plan 885 PX,

thence southwesterly along the southern boundary of said Road Plan 885 PX extending to its intersection with the western boundary of the northwest quarter of section 24, township 88, range 9,

thence northerly along the western boundary of the said northwest quarter of section 24 to its northwest corner,

thence westerly across the government road allowance to its intersection with the northeastern corner of the northeast quarter of section 23, township 88, range 9,

thence southerly along the eastern boundary of said section 23, and its projection to the point of intersection with Lot 2, Block 1, Plan 102 5452,

thence southeasterly across the government road allowance along the eastern boundary of Lot 2, Block 1, Plan 102 5452 to the intersection with the northern boundary of the northwest quarter of section 1, township 88, range 9,

thence easterly along the northern boundary of said northwest quarter of section 1 to its northeast corner,

thence southerly along the eastern boundary of said northwest quarter of section 1 to the point of intersection with the eastern boundary of Lot 2, Block 1, Plan 102 5452,

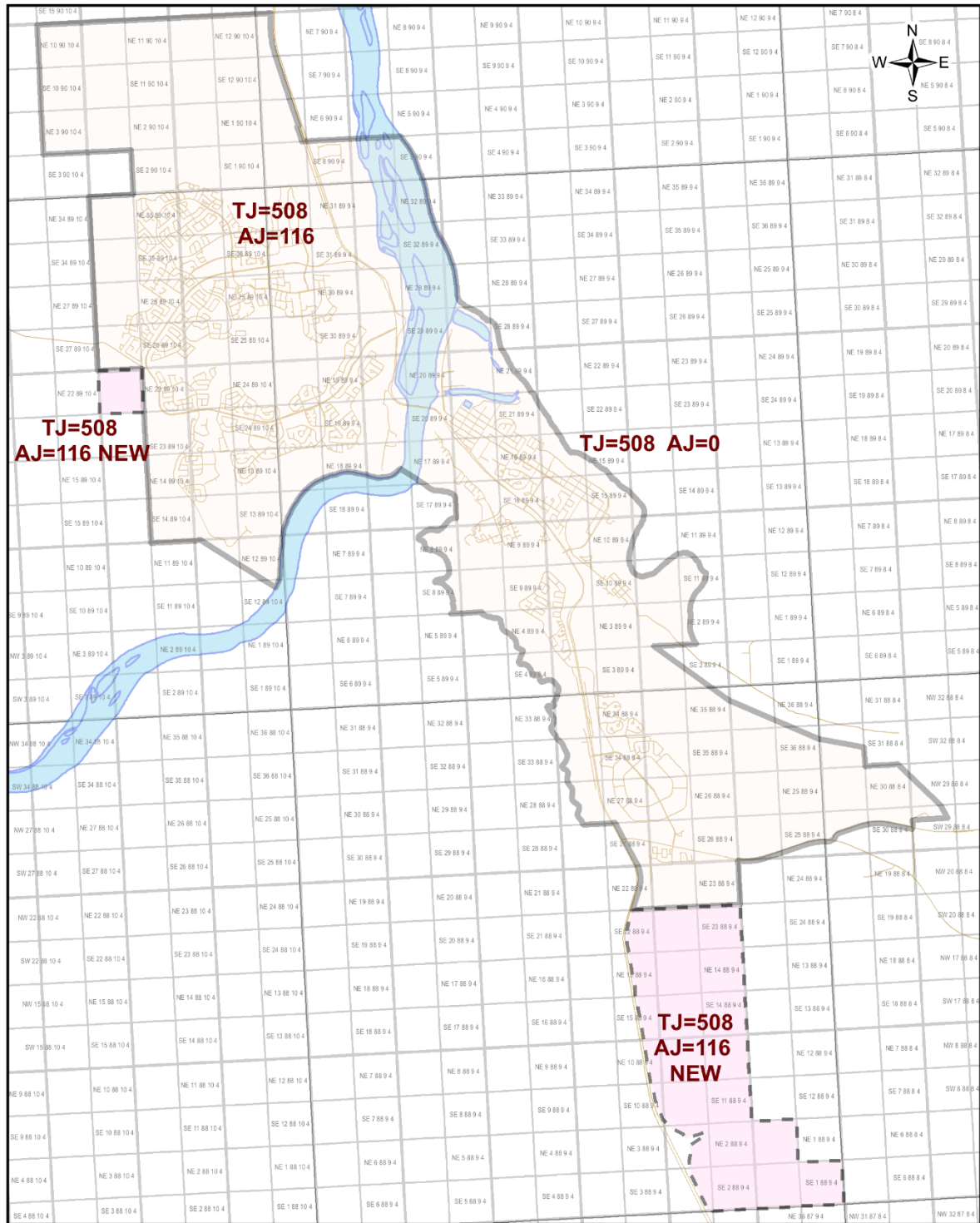
thence southeasterly along the eastern boundary of Lot 2, Block 1, Plan 102 5452 to the intersection with the northern boundary of the southeast quarter of section 1, township 88, range 9,



thence easterly along the northern boundary of said southeast quarter of section 1 to its northeast corner,

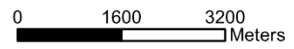
thence southerly along the eastern boundary of said southeast quarter of section 1, township 88, range 9, to the point of commencement.

All of the above lands being located west of the Fourth Meridian in the province of Alberta.

Regional Municipality of Wood Buffalo OIC 338/2014



 New Urban Service Area
 Current Urban Service Area



Regional Municipality of Wood Buffalo 200/2016

APPENDIX A

URBAN SERVICE AREA

AREA 1

Area 1 is made up of all lands contained within the limits of the following boundaries, excluding lands comprising any Indian Reserve or Métis Settlement situated therein:

Commencing at the southeast corner of section 1, township 88, range 9 proceeding westerly along the southern boundary of said section 1 and section 2 township 88, range 9, across the government road allowance to the intersection with the eastern boundary of Road Plan 102 5453,

thence northerly along the eastern boundary of said Road Plan 102 5453 to its intersection with Road Plan 627 PX,

thence northerly along the eastern boundary of said Road Plan 627 PX, across the government road allowance to its point of intersection with the eastwardly projected northern boundary of the south half of section 27, township 88, range 9,

thence westerly along the northern boundary of the south half of said section 27 across Road Plan 627 PX and projected to a point of intersection with the right bank of the Hangingstone River,

thence following the right bank of the Hangingstone River downstream to the point of intersection with the northern boundary of section 4, township 89, range 9,

thence westerly along the northern boundary of said section 4 and its projection to the point of intersection with the right bank of the Horse River,

thence following the right bank of the Horse River downstream to its point of intersection with the eastern boundary of section 17, township 89, range 9,

thence northerly along the eastern boundary of said section 17 projecting northward to its intersection with the right bank of the Horse River,

thence downstream along the right bank of the Horse River to its point of convergence with the right bank of the Athabasca River,

thence from said point of convergence following its projection beyond the right bank of the Horse River to a point on the left bank of the Athabasca River,

thence upstream along the left bank of the Athabasca River to its intersection with the southwestern boundary of River Lot 28 in the Settlement of McMurray,

thence northwesterly along the southwestern boundary of said River Lot 28 to its intersection with the southern boundary of section 13, township 89, range 10,

thence westerly along the southern boundary of said section 13 and its projection across the government road allowance to the western boundary of the southeast quarter of section 14, township 89, range 10,

thence northerly along the western boundary of said southeast quarter of section 14 and its projection to a point of intersection with the southeast corner of the northwest quarter of section 23, township 89, range 10,

thence westerly along the southern boundary of said northwest quarter of section 23 across the government road allowance to the point of intersection with the southeast corner of the northeast quarter of section 22, township 89, range 10,

thence northerly along the eastern boundary of said section 22 and its projection northward across the government road allowance to the point of intersection with the northeast corner of the northeast quarter of section 34, township 89, range 10,

thence easterly across the government road allowance along the northern boundary of section 35, township 89, range 10 to the northeast corner of the northwest quarter of said section 35,

thence northerly across the government road allowance along the western boundary of the southeast quarter of section 2, township 90, range 10 to the northwest corner of said southeast quarter of section 2,

thence westerly along the southern boundary of the northwest quarter of section 2, township 90, range 10 across the government road allowance to the western boundary of the northeast quarter of section 3, township 90, range 10,

thence northerly along the west boundary of said section 3 and its projection northward to the intersection with the northern boundary of section 10, township 90, range 10,

thence easterly along the northern boundary of the northeast quarter of said section 10 and its projection eastward across the government road allowances to a point of intersection with the western boundary of Road Plan 012 1488,

thence southerly along the western boundary of said Road Plan 012 1488 to its intersection with the northern boundary of the northwest quarter of section 6, township 90, range 9 and Road Plan 012 1487,

thence southerly along the western boundary of said Road Plan 012 1487 to its intersection with the southern boundary of the north half of section 6, township 90, range 9,

thence easterly across Road Plan 012 1487 along the southern boundary of the said north half of section 6 and its projection eastward to the point of intersection with the right bank of the Athabasca River,

thence upstream along the right bank of the Athabasca River to the point of its convergence with the right bank of the Clearwater River,

thence upstream along the right bank of the Clearwater River to its intersection with the northern boundary of the south half of section 2, township 89, range 9,

thence westerly along the northern boundary of the south half of said section 2 to the intersection with a point 261 metres east of the northeast corner of the southeast quarter of section 3, township 89, range 9,

thence southeasterly across the government road allowance to the intersection with a point 254 metres south of the northeast corner of the northeast quarter of section 35, township 88, range 9 on the eastern boundary of the said northeast quarter of section 35,

thence south easterly across the government road allowance to the intersection with a point 548 metres north of the northeast corner of the northeast quarter of section 25, township 88, range 9 on the eastern boundary of the southeast quarter of section 36, township 88, range 9,

thence southeasterly across the government road allowance to the intersection with a point 351 metres north of the northwest corner of the northeast quarter of section 30, township 88, range 8 on the western boundary of the southeast quarter of section 31, township 88, range 8,

thence southerly along the western boundary of the said southeast quarter of section 31 to the northwest corner of the northeast quarter of section 30, township 88, range 8,

thence easterly along the northern boundary of the said northeast quarter of section 30 to the southwest corner of Lot 17, Block 1, Plan 062 6005,

thence south easterly across the government road allowance to the point where the northern boundary of the southwest quarter of section 29, township 88, range 8 intersects with the western boundary of Plan 4845 KS,

thence south easterly along the western boundary of said Plan 4845 KS to its intersection with the northern boundary of the southwest quarter of section 29, township 88, range 8,

Thence easterly along the northern boundary of the southwest quarter of section 29, township 88, range 8 to its intersection with the northwestern corner of the southeastern quarter of section 29, township 88 range 8,

Thence easterly along the northern boundary of the southeastern quarter of section 29, township 88 range 8 to its intersection with the southern boundary of 1553 CL,

Thence easterly along the southern boundary of 1553 CL to its intersection with the eastern boundary of the southeastern quarter of section 29, township 88, range 8,

Thence northerly along the eastern boundary of the southeastern quarter of section 29, township 88, range 8 to the northeastern corner of the same quarter section,

Thence easterly across the government road allowance to the northwestern corner of southwestern quarter of section 28, township 88, range 8,

Thence easterly along the northern boundary of southwestern quarter of section 28, township 88, range 8, to its intersection with the northwestern corner of the southeastern quarter of section 28, township 88, range 8,

Thence easterly along the northern boundary of southeastern quarter of section 28, township 88, range 8, to its intersection with the northwestern corner of the southwestern quarter of section 28, township 88, range 8,

Thence easterly along the northern boundary of southwestern quarter of section 27, township 88, range 8, to its intersection with plan 852 1969,

Thence southerly along the western edge of plan 852 1969 to its southern edge,

Thence easterly along the southern edge of plan 852 1969 to its intersection with western boundary of the southwestern quarter of section 27, township 88, range 8,

Thence southerly along the western boundary southwestern quarter of section 27, township 88, range 8, crossing southerly 1553 CL and the government road allowance, to its intersection with the northeastern corner of northwestern quarter of section 22, township 88, range 8,

Thence southerly along the western boundary northwestern quarter of section 22, township 88, range 8, to its intersection with the northeastern corner of plan 152 0043,

Thence southerly along the eastern boundary of plan 152 0043 to its southeast corner,

Thence westerly along the southern boundary of plan 152 0043 its intersection with the western edge of section 22, township 88, range 8,

Thence southerly along the western edge of section 22 its intersection with road plan 762 1811,

Thence southerly crossing road plan 762 1811 to the southern edge of said plan,

Thence westerly along the southern boundary of road plan 762 1811 extending across the government road allowance to its intersection with the northeast corner of road plan 062 6930,

Thence southerly along the eastern boundary of road plan 062 6930 to its southeast corner,

Thence westerly along the southern boundary of road plan 062 6930 to its southwest corner,

Thence northerly along the western boundary of road plan 062 6930 to its intersection with the southern boundary of road plan 762 1811,

Thence westerly along the southern boundary of road plan 762 1811 extending across the government road allowance, to its intersection with the southern boundary of Road Plan 885 PX,

thence southwesterly along the southern boundary of said Road Plan 885 PX extending to its intersection with the western boundary of the northwest quarter of section 24, township 88, range 9,

thence northerly along the western boundary of the said northwest quarter of section 24 to its northwest corner,

thence westerly across the government road allowance to its intersection with the northeastern corner of the northeast quarter of section 23, township 88, range 9,

thence southerly along the eastern boundary of said section 23, and its projection to the point of intersection with Lot 2, Block 1, Plan 102 5452,

thence southeasterly across the government road allowance along the eastern boundary of Lot 2, Block 1, Plan 102 5452 to the intersection with the northern boundary of the northwest quarter of section 1, township 88, range 9,

thence easterly along the northern boundary of said northwest quarter of section 1 to its northeast corner,

thence southerly along the eastern boundary of said northwest quarter of section 1 to the point of intersection with the eastern boundary of Lot 2, Block 1, Plan 102 5452,

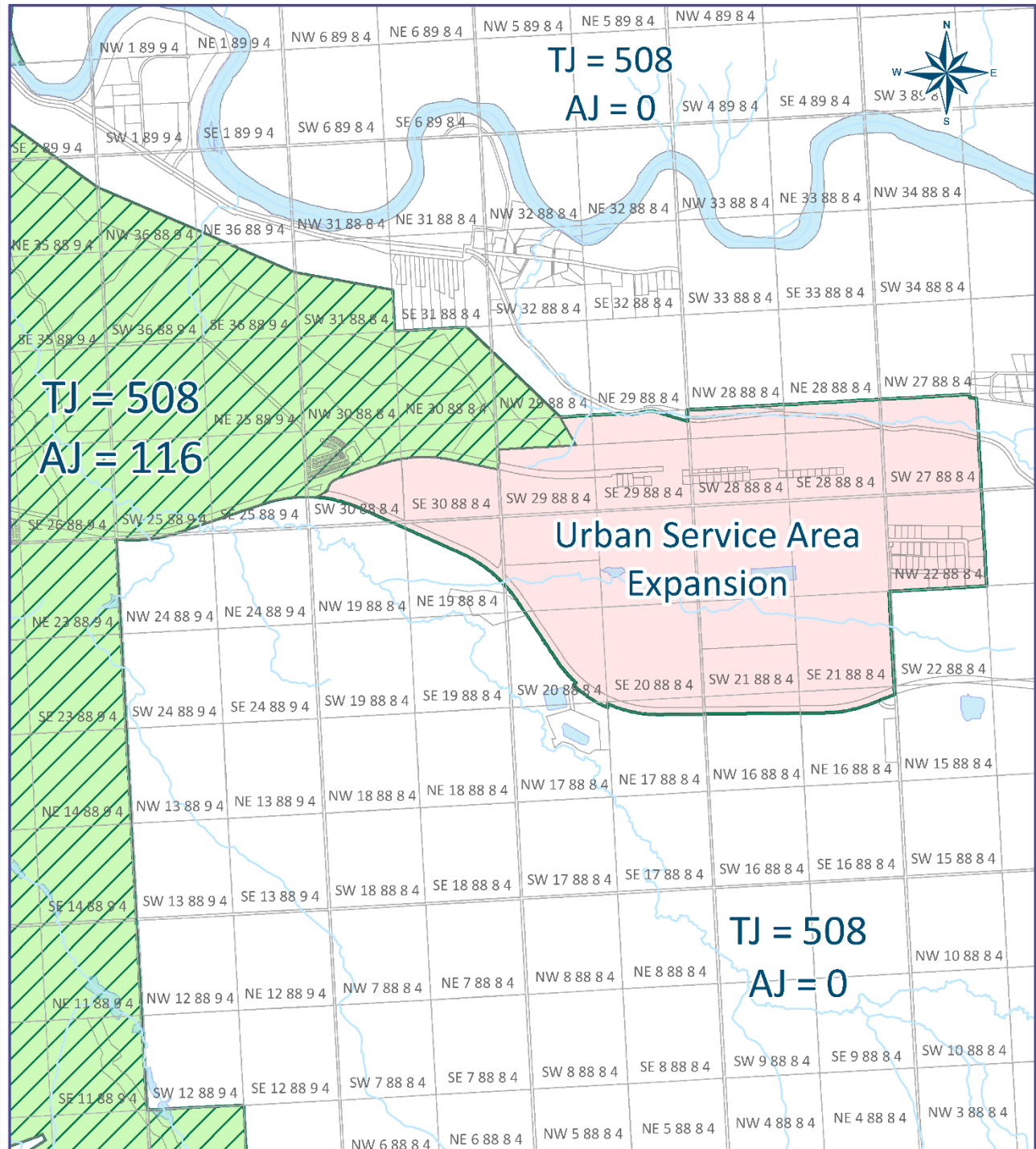
thence southeasterly along the eastern boundary of Lot 2, Block 1, Plan 102 5452 to the intersection with the northern boundary of the southeast quarter of section 1, township 88, range 9,

thence easterly along the northern boundary of said southeast quarter of section 1 to its northeast corner,

thence southerly along the eastern boundary of said southeast quarter of section 1, township 88, range 9, to the point of commencement.


All of the above lands being located west of the Fourth Meridian in the province of Alberta.

Regional Municipality of Wood Buffalo OIC 200 2016



Legend

- Existing Urban Service Area
- Expansion of Urban Service Area AJ 116



Regional Municipality of Wood Buffalo 14/2020

APPENDIX A

URBAN SERVICE AREA

AREA 1

Area 1 is made up of all lands contained within the limits of the following boundaries, excluding lands comprising any Indian Reserve or Métis Settlement situated therein:

Commencing at the southeast corner of section 1, township 88, range 9 proceeding westerly along the southern boundary of said section 1 and section 2 township 88, range 9, across the government road allowance to the intersection with the eastern boundary of Road Plan 102 5453,

thence northerly along the eastern boundary of said Road Plan 102 5453 to its intersection with Road Plan 627 PX,

thence northerly along the eastern boundary of said Road Plan 627 PX, across the government road allowance to its point of intersection with the eastwardly projected northern boundary of the south half of section 27, township 88, range 9,

thence westerly along the northern boundary of the south half of said section 27 across Road Plan 627 PX and projected to a point of intersection with the right bank of the Hangingstone River,

thence following the right bank of the Hangingstone River downstream to the point of intersection with the northern boundary of section 4, township 89, range 9,

thence westerly along the northern boundary of said section 4 and its projection to the point of intersection with the right bank of the Horse River,

thence following the right bank of the Horse River downstream to its point of intersection with the eastern boundary of section 17, township 89, range 9,

thence northerly along the eastern boundary of said section 17 projecting northward to its intersection with the right bank of the Horse River,

thence downstream along the right bank of the Horse River to its point of convergence with the right bank of the Athabasca River,

thence from said point of convergence following its projection beyond the right bank of the Horse River to a point on the left bank of the Athabasca River,

thence upstream along the left bank of the Athabasca River to its intersection with the southwestern boundary of River Lot 28 in the Settlement of McMurray,

thence northwesterly along the southwestern boundary of said River Lot 28 to its intersection with the southern boundary of section 13, township 89, range 10,

thence westerly along the southern boundary of said section 13 and its projection across the government road allowance to the western boundary of the southeast quarter of section 14, township 89, range 10,

thence northerly along the western boundary of said southeast quarter of section 14 and its projection to a point of intersection with the southeast corner of the northwest quarter of section 23, township 89, range 10,

thence westerly along the southern boundary of said northwest quarter of section 23 across the government road allowance to the point of intersection with the southeast corner of the northeast quarter of section 22, township 89, range 10,

thence northerly along the eastern boundary of said section 22 and its projection northward across the government road allowance to the point of intersection with the northeast corner of the northeast quarter of section 34, township 89, range 10,

thence easterly across the government road allowance along the northern boundary of section 35, township 89, range 10 to the northeast corner of the northwest quarter of said section 35,

thence northerly across the government road allowance along the western boundary of the southeast quarter of section 2, township 90, range 10 to the northwest corner of said southeast quarter of section 2,

thence westerly along the southern boundary of the northwest quarter of section 2, township 90, range 10 across the government road allowance to the western boundary of the northeast quarter of section 3, township 90, range 10,

thence northerly along the west boundary of said section 3 and its projection northward to the intersection with the northern boundary of section 10, township 90, range 10,

thence easterly along the northern boundary of the northeast quarter of said section 10 and its projection eastward across the government road allowances to a point of intersection with the western boundary of Road Plan 012 1488,

thence southerly along the western boundary of said Road Plan 012 1488 to its intersection with the northern boundary of the northwest quarter of section 6, township 90, range 9 and Road Plan 012 1487,

thence southerly along the western boundary of said Road Plan 012 1487 to its intersection with the southern boundary of the north half of section 6, township 90, range 9,

thence easterly across Road Plan 012 1487 along the southern boundary of the said north half of section 6 and its projection eastward to the point of intersection with the right bank of the Athabasca River,

thence upstream along the right bank of the Athabasca River to the point of its convergence with the right bank of the Clearwater River,

thence upstream along the right bank of the Clearwater River to its intersection with the northern boundary of the south half of section 2, township 89, range 9,

thence westerly along the northern boundary of the south half of said section 2 to the intersection with a point 261 metres east of the northeast corner of the southeast quarter of section 3, township 89, range 9,

thence southeasterly across the government road allowance to the intersection with a point 254 metres south of the northeast corner of the northeast quarter of section 35, township 88, range 9 on the eastern boundary of the said northeast quarter of section 35,

thence south easterly across the government road allowance to the intersection with a point 548 metres north of the northeast corner of the northeast quarter of section 25, township 88, range 9 on the eastern boundary of the southeast quarter of section 36, township 88, range 9,

thence southeasterly across the government road allowance to the intersection with a point 351 metres north of the northwest corner of the northeast quarter of section 30, township 88, range 8 on the western boundary of the southeast quarter of section 31, township 88, range 8,

thence southerly along the western boundary of the said southeast quarter of section 31 to the northwest corner of the northeast quarter of section 30, township 88, range 8,

thence easterly along the northern boundary of the said northeast quarter of section 30 to the southwest corner of Lot 17, Block 1, Plan 062 6005,

thence south easterly across the government road allowance to the point where the northern boundary of the southwest quarter of section 29, township 88, range 8 intersects with the western boundary of Plan 4845 KS,

thence south easterly along the western boundary of said Plan 4845 KS to its intersection with the northern boundary of the southwest quarter of section 29, township 88, range 8,

Thence easterly along the northern boundary of the southwest quarter of section 29, township 88, range 8 to its intersection with the northwestern corner of the southeastern quarter of section 29, township 88 range 8,

Thence easterly along the northern boundary of the southeastern quarter of section 29, township 88 range 8 to its intersection with the southern boundary of 1553 CL,

Thence easterly along the southern boundary of 1553 CL to its intersection with the eastern boundary of the southeastern quarter of section 29, township 88, range 8,

Thence northerly along the eastern boundary of the southeastern quarter of section 29, township 88, range 8 to the northeastern corner of the same quarter section,

Thence easterly across the government road allowance to the northwestern corner of southwestern quarter of section 28, township 88, range 8,

Thence easterly along the northern boundary of southwestern quarter of section 28, township 88, range 8, to its intersection with the northwestern corner of the southeastern quarter of section 28, township 88, range 8,

Thence easterly along the northern boundary of southeastern quarter of section 28, township 88, range 8, to its intersection with the northwestern corner of the southwestern quarter of section 27, township 88, range 8,

Thence easterly along the northern boundary of southwestern quarter of section 27, township 88, range 8, to its intersection with plan 852 1969,

Thence southerly along the western edge of plan 852 1969 to its southern edge,

Thence easterly along the southern edge of plan 852 1969 to its intersection with western boundary of the southwestern quarter of section 27, township 88, range 8,

Thence southerly along the western boundary southwestern quarter of section 27, township 88, range 8, crossing southerly 1553 CL and the government road allowance, to its intersection with the northeastern corner of northwestern quarter of section 22, township 88, range 8,

Thence southerly along the western boundary northwestern quarter of section 22, township 88, range 8, to its intersection with the northeastern corner of plan 152 0043,

Thence southerly along the eastern boundary of plan 152 0043 to its southeast corner,

Thence westerly along the southern boundary of plan 152 0043 its intersection with the western edge of section 22, township 88, range 8,

Thence southerly along the western edge of section 22 its intersection with road plan 762 1811,

Thence southerly crossing road plan 762 1811 to the southern edge of said plan,

Thence westerly along the southern boundary of road plan 762 1811 extending across the government road allowance to its intersection with the northeast corner of road plan 062 6930,

Thence southerly along the eastern boundary of road plan 062 6930 to its southeast corner,

Thence westerly along the southern boundary of road plan 062 6930 to its southwest corner,

Thence northerly along the western boundary of road plan 062 6930 to its intersection with the southern boundary of road plan 762 1811,

Thence westerly along the southern boundary of road plan 762 1811 extending across the government road allowance, to its intersection with the eastern boundary of northwest quarter of section 17, township 88, range 8,

thence southerly along the eastern boundary of the northwest quarter of section 17, to the southern boundary of the said northwest quarter of section 17,

thence westerly along the southern boundary of the northwest quarter of section 17 to its southwest corner of the northwest quarter of section 17,

thence westerly across the government road allowance along the southern boundary of the northern half of section 18, township 88, range 8 to the southwest corner of said section 18,

thence westerly across the government road allowance along the southern boundary of the northern half of section 13, township 88, range 9,

thence westerly across the government road allowance to the southeast corner of section 14, township 88, range 9,

thence southerly along the eastern boundary of said section 14, and its projection to the point of intersection with Lot 2, Block 1, Plan 102 5452,

thence southeasterly across the government road allowance along the eastern boundary of Lot 2, Block 1, Plan 102 5452 to the intersection with the northern boundary of the northwest quarter of section 1, township 88, range 9,

thence easterly along the northern boundary of said northwest quarter of section 1 to its northeast corner,

thence southerly along the eastern boundary of said northwest quarter of section 1 to the point of intersection with the eastern boundary of Lot 2, Block 1, Plan 102 5452,

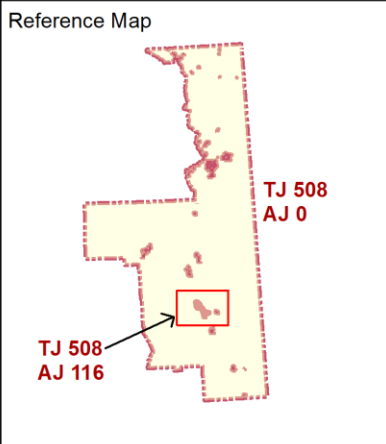
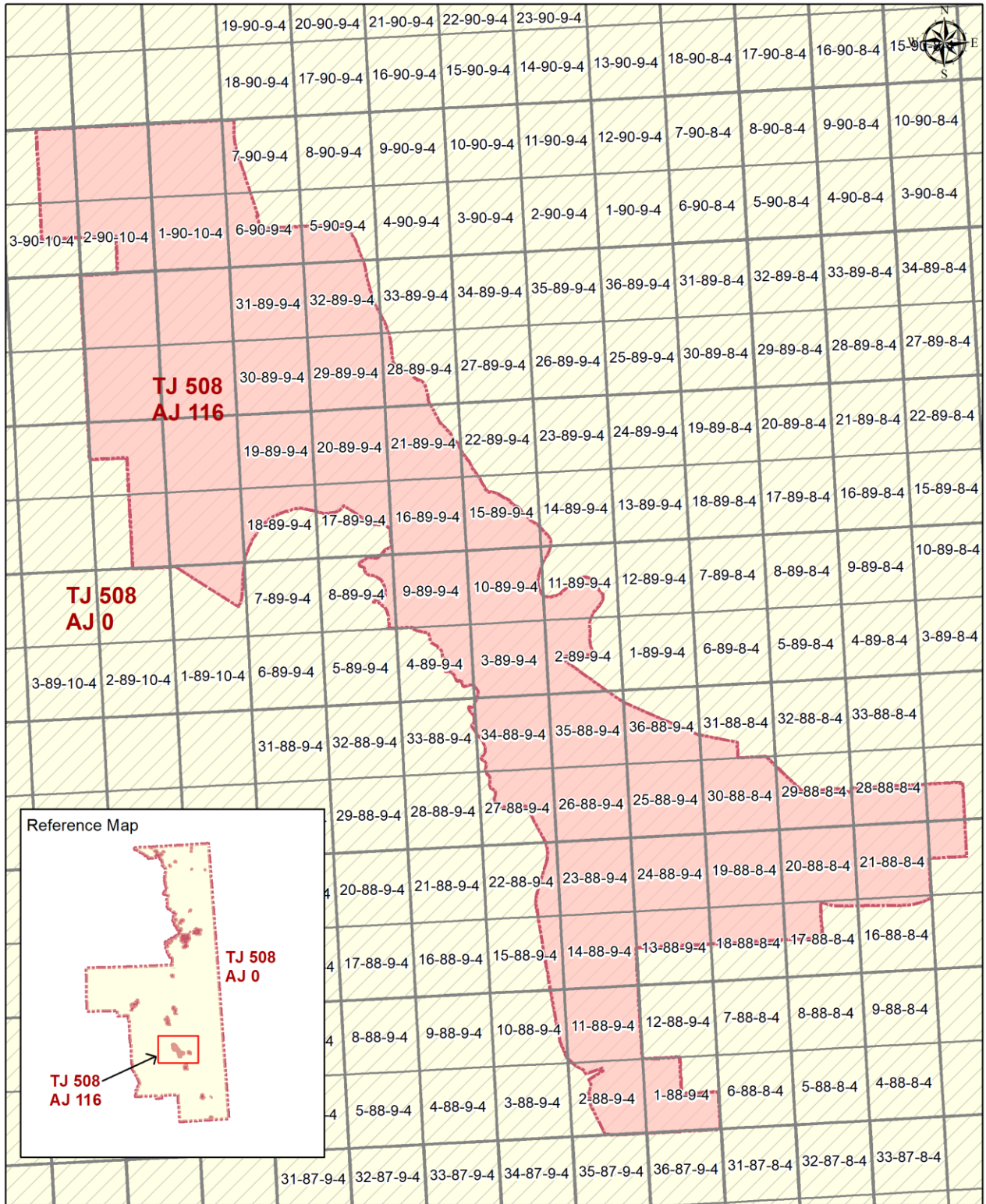
thence southeasterly along the eastern boundary of Lot 2, Block 1, Plan 102 5452 to the intersection with the northern boundary of the southeast quarter of section 1, township 88, range 9,

thence easterly along the northern boundary of said southeast quarter of section 1 to its northeast corner,

thence southerly along the eastern boundary of said southeast quarter of section 1, township 88, range 9, to the point of commencement.

All of the above lands being located west of the Fourth Meridian in the province of Alberta.

Fort McMurray



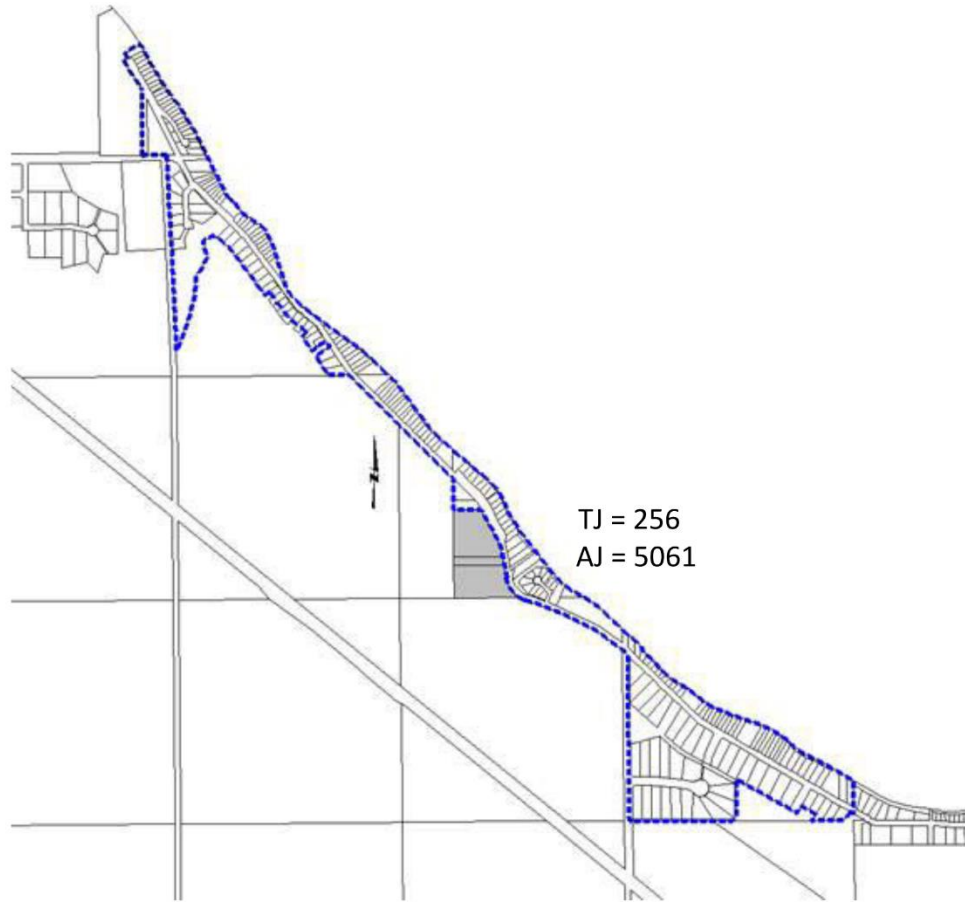
Summer Village of Poplar Bay 277/2010

APPENDIX A - DETAILED DESCRIPTION OF THE LANDS SEPARATED FROM COUNTY OF WETASKIWIN NO. 10 AND ANNEXED TO THE SUMMER VILLAGE OF POPLAR BAY

THAT PORTION OF THE SOUTHEAST QUARTER OF SECTION THIRTY-TWO (32), TOWNSHIP FORTY-SIX (46), RANGE ONE (1), WEST OF THE FIFTH (5) MERIDIAN DESCRIBED AS PLAN 0721021, BLOCK 4, LOTS 3, 4MR, AND 5 CONTAINING 5.34 HECTARES (13.19 ACRES).

Summer Village of Poplar Bay OIC 277 2010

**A SKETCH SHOWING THE GENERAL LOCATION OF THE AREA ANNEXED
TO THE SUMMER VILLAGE OF POPLAR BAY**



 ANNEXATION AREA

Town of Bentley 360/2024

Schedule 1

DETAILED DESCRIPTION OF THE LAND SEPARATED

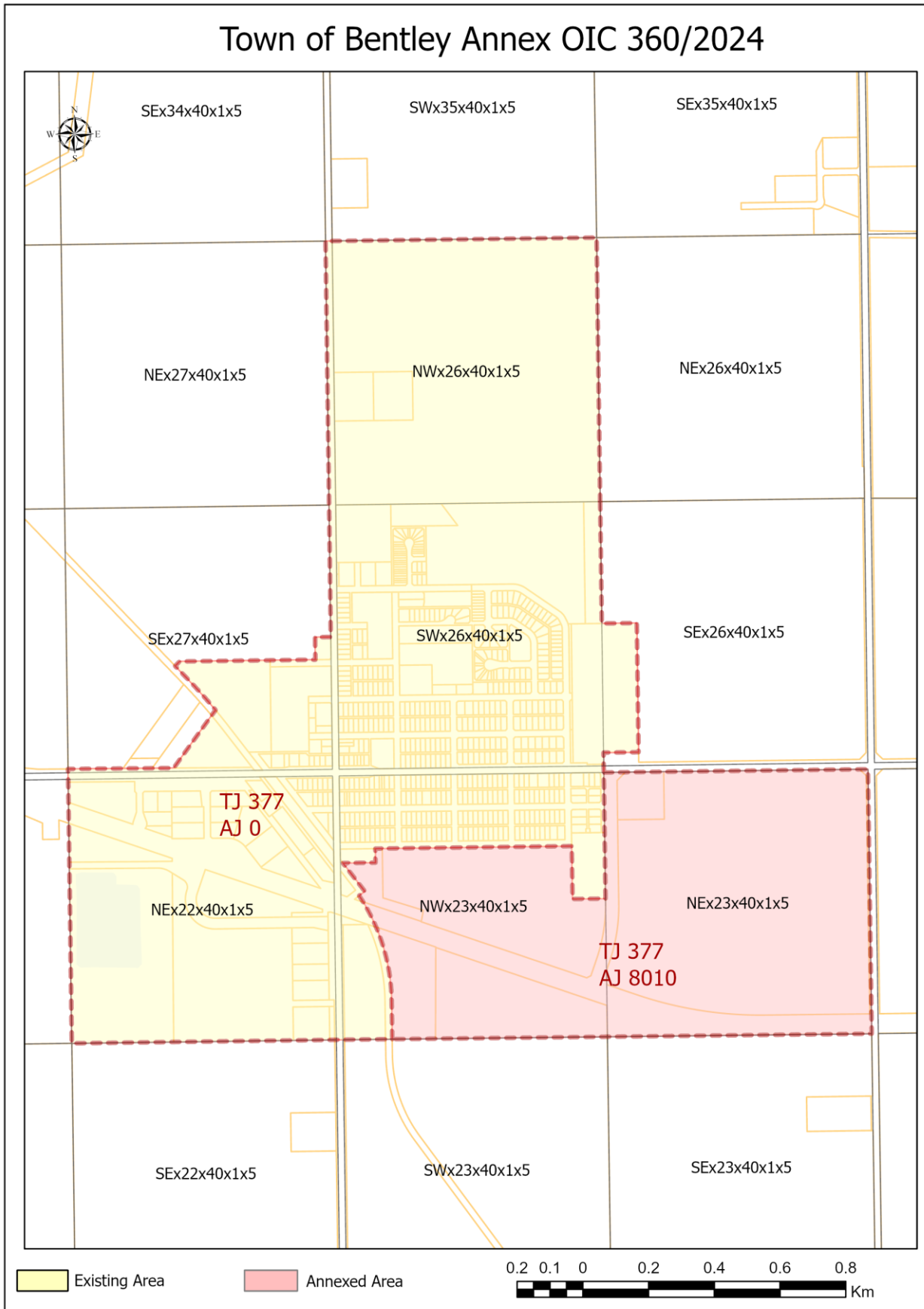
FROM LACOMBE COUNTY AND ANNEXED

TO THE TOWN OF BENTLEY

THAT PORTION OF THE NORTHWEST QUARTER OF SECTION TWENTY-THREE (23), TOWNSHIP FORTY (40), RANGE ONE (1), WEST OF THE FIFTH (5) MERIDIAN NOT WITHIN THE TOWN OF BENTLEY.

THE NORTHEAST QUARTER OF SECTION TWENTY-THREE (23), TOWNSHIP FORTY (40), RANGE ONE (1), WEST OF THE FIFTH (5) MERIDIAN.

Town of Bentley Annex OIC 360/2024



Town of Bon Accord 32/2018

Schedule 1

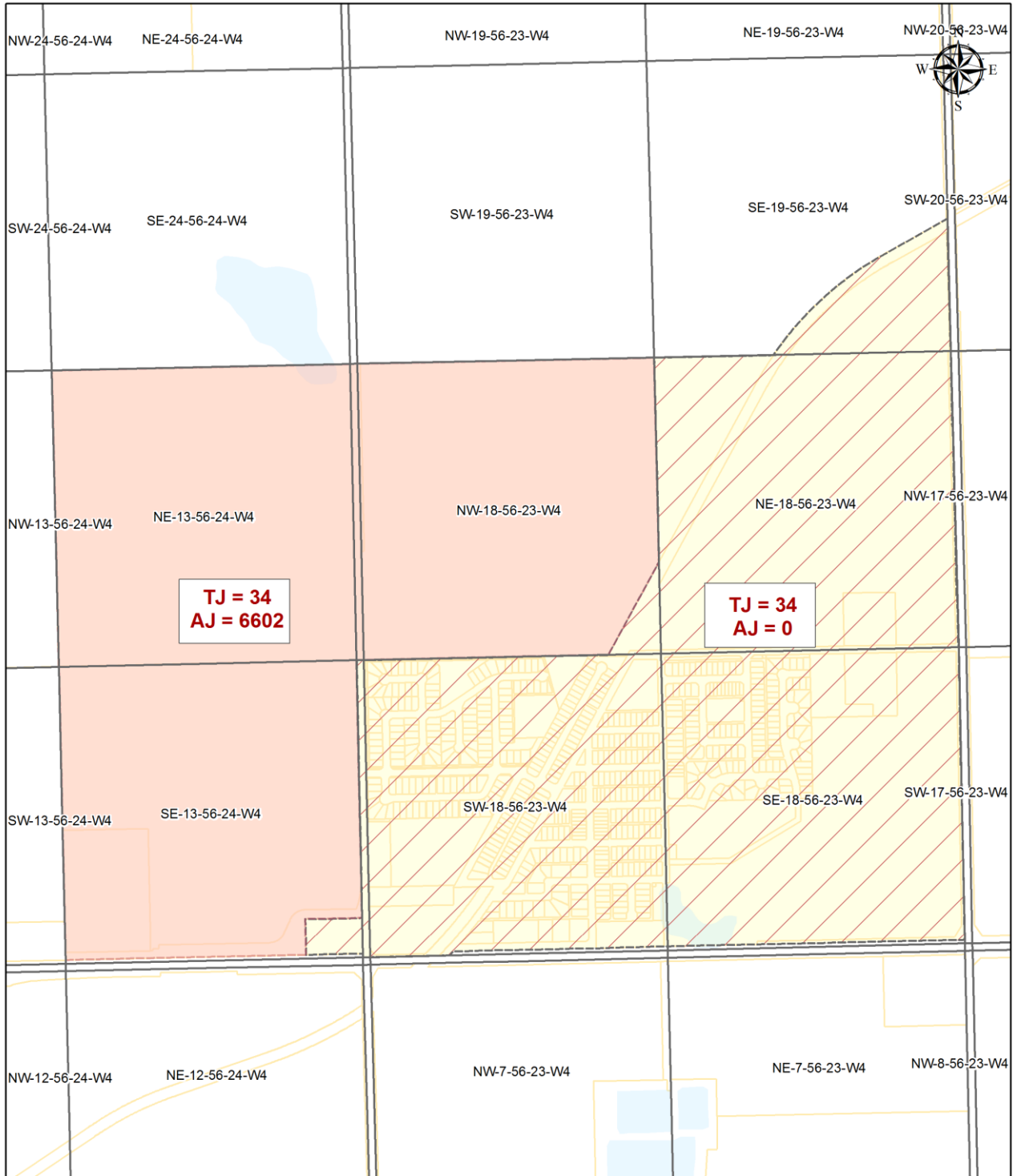
DETAILED DESCRIPTION OF THE LANDS SEPARATED FROM
STURGEON COUNTY AND ANNEXED
TO THE TOWN OF BON ACCORD

ALL THAT PORTION OF THE NORTHWEST QUARTER OF SECTION EIGHTEEN (18), TOWNSHIP FIFTY-SIX (56), RANGE TWENTY-THREE (23), WEST OF THE FOURTH (4) MERIDIAN NOT WITHIN THE TOWN OF BON ACCORD.

THE NORTHEAST QUARTER OF SECTION THIRTEEN (13), TOWNSHIP FIFTY-SIX (56), RANGE TWENTY-FOUR (24), WEST OF THE FOURTH (4) MERIDIAN.

ALL THAT PORTION OF THE SOUTHEAST QUARTER OF SECTION THIRTEEN (13), TOWNSHIP FIFTY-SIX (56), RANGE TWENTY-FOUR (24), WEST OF THE FOURTH (4) MERIDIAN NOT WITHIN THE TOWN OF BON ACCORD LYING NORTH OF THE PROJECTION WEST OF THE SOUTH-WEST POINT OF PLAN 772-2401.

Town of Bon Accord OIC 32 2018



Legend

- Existing Area
- Annexation Area



Town of Bowden 34/2018

Schedule 1

DETAILED DESCRIPTION OF THE LANDS SEPARATED FROM
RED DEER COUNTY AND ANNEXED TO THE TOWN OF BOWDEN

ALL THAT PORTION OF THE NORTH HALF OF SECTION FOURTEEN (14), TOWNSHIP THIRTY-FOUR (34), RANGE ONE (1) WEST OF THE FIFTH (5) MERIDIAN LYING WEST OF THE EAST BOUNDARY OF PLAN RY9 AND EXCLUDING THE NORTH-SOUTH ROAD ALLOWANCE ADJACENT TO THE EAST SIDE OF SAID HALF SECTION.

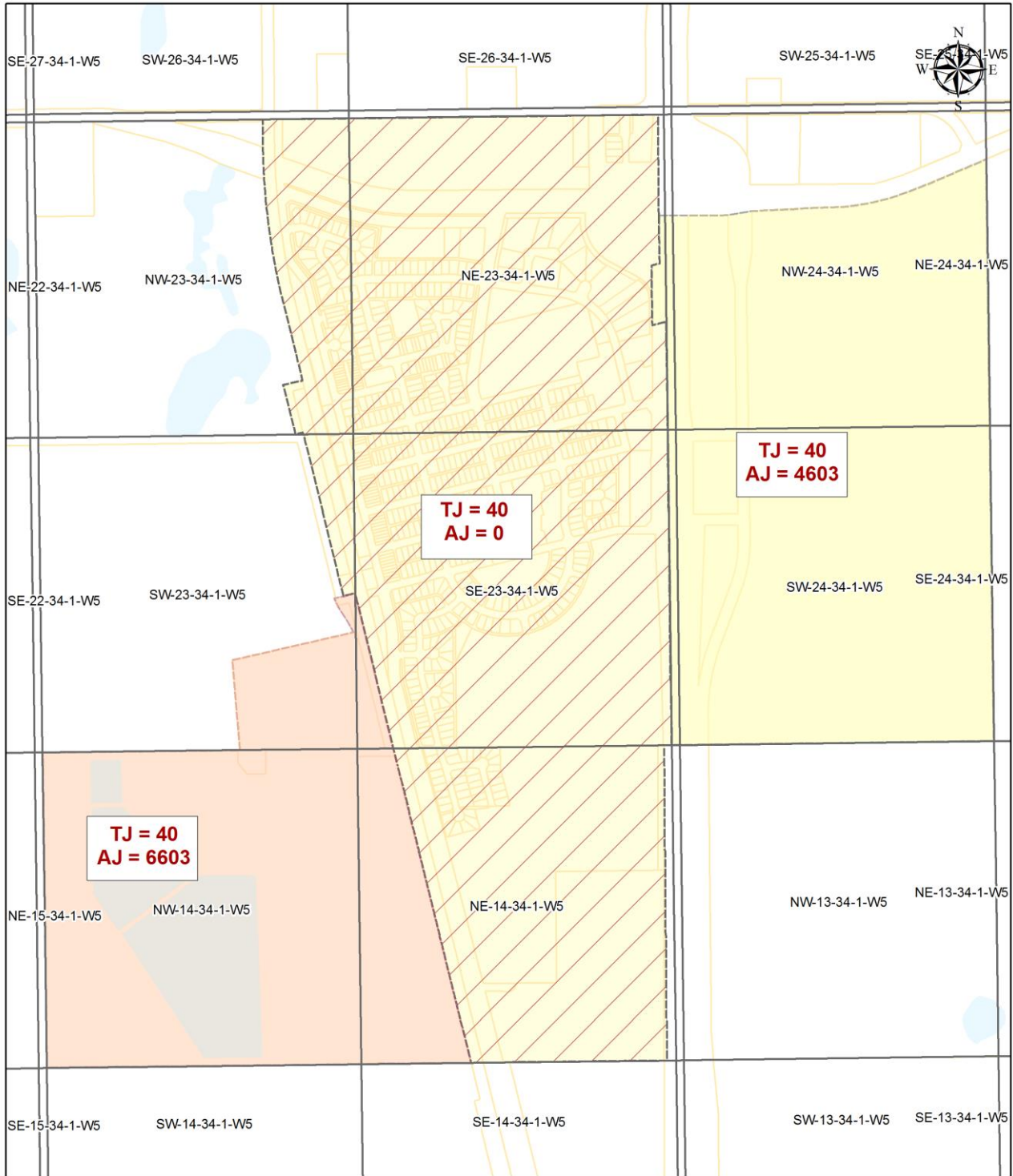
PLAN 2369 JK.

ALL THAT PORTION OF THE SOUTHEAST QUARTER OF SECTION TWENTY-THREE (23), TOWNSHIP THIRTY-FOUR (34), RANGE ONE (1) WEST OF THE FIFTH (5) MERIDIAN NOT WITHIN THE TOWN OF BOWDEN.

ALL THAT PORTION OF PLAN 7422 BM WITHIN THE SOUTHWEST QUARTER OF SECTION TWENTY-THREE (23), TOWNSHIP THIRTY-FOUR (34), RANGE ONE (1) WEST OF THE FIFTH (5) MERIDIAN.

ALL THAT PORTION OF PLAN 161 2204 AND PLAN 6690BM WITHIN THE SOUTHWEST QUARTER OF SECTION TWENTY-THREE (23), TOWNSHIP THIRTY-FOUR (34), RANGE ONE (1) WEST OF THE FIFTH (5) MERIDIAN LYING SOUTH OF THE PROJECTION WEST OF THE SOUTH BOUNDARY OF THE PROPERTY DESCRIBED AS THAT PORTION OF THE SOUTH WEST QUARTER OF SECTION TWENTY-THREE (23), TOWNSHIP THIRTY-FOUR (34), RANGE ONE (1), WEST OF THE FIFTH (5) MERIDIAN WHICH LIES NORTH AND EAST OF THE ROADWAY ON PLAN 6690BM SOUTH OF BLOCK A ON PLAN BOWDEN 1905H, AND WEST OF THE RAILWAY ON PLAN RY9.

Town of Bowden OIC 34 2018



Legend

- Existing Area
- Existing Area AJ 4603
- Annexation Area AJ 6603



Town of Bruderheim 260/2017

Schedule 1

DETAILED DESCRIPTION OF THE LANDS SEPARATED FROM LAMONT COUNTY AND ANNEXED TO THE TOWN OF BRUDERHEIM

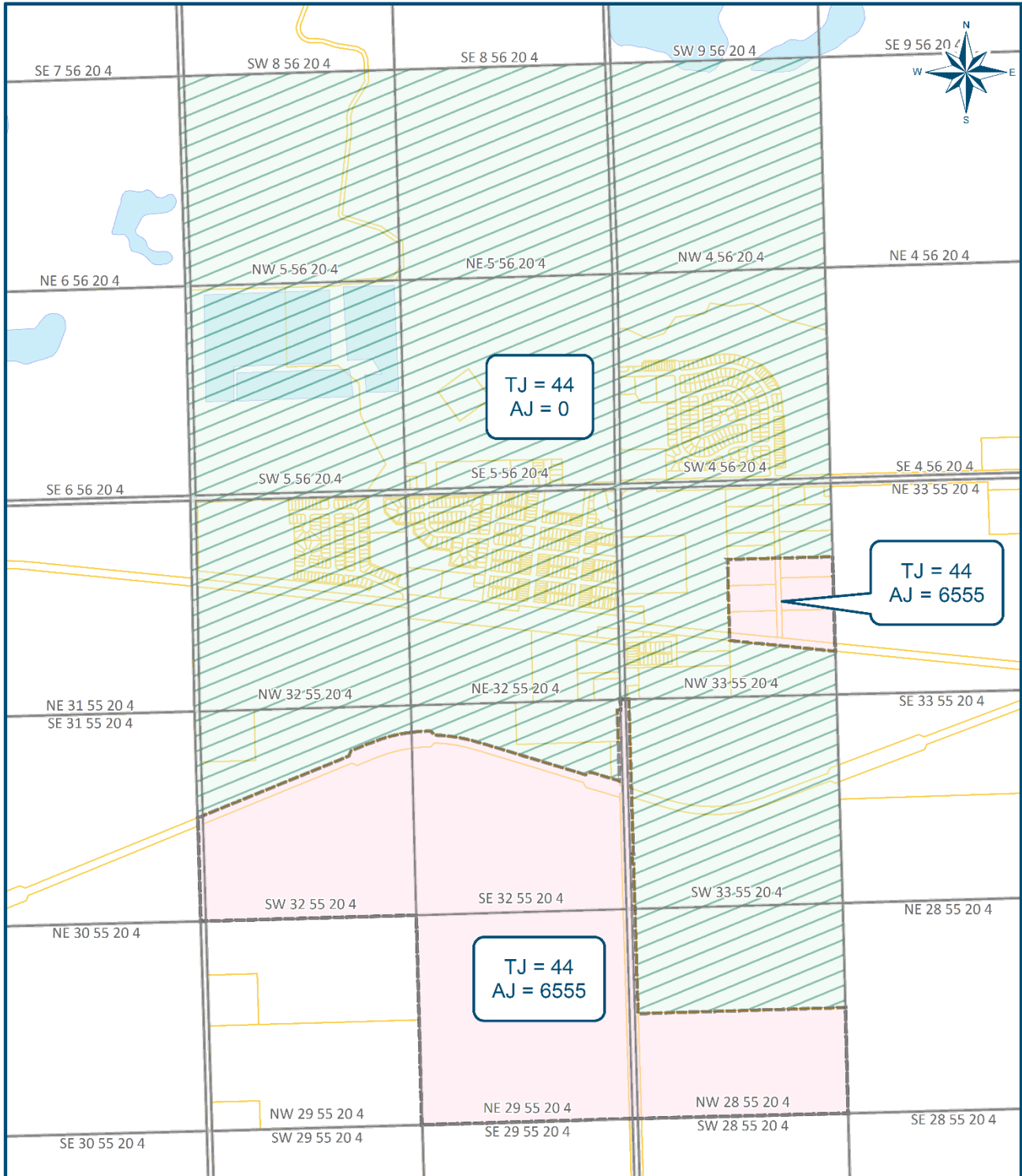
ALL THAT PORTION OF THE WEST HALF OF SECTION THIRTY-THREE (33), TOWNSHIP FIFTY-FIVE (55), RANGE TWENTY (20), WEST OF THE FOURTH (4) MERIDIAN NOT WITHIN THE TOWN OF BRUDERHEIM.

ALL THAT PORTION OF THE SOUTH HALF OF SECTION THIRTY-TWO (32), TOWNSHIP FIFTY-FIVE (55), RANGE TWENTY (20), WEST OF THE FOURTH (4) MERIDIAN NOT WITHIN THE TOWN OF BRUDERHEIM.

THE NORTHEAST QUARTER OF SECTION TWENTY-NINE (29), TOWNSHIP FIFTY-FIVE (55), RANGE TWENTY (20), WEST OF THE FOURTH (4) MERIDIAN.

ALL THAT PORTION OF THE NORTHWEST QUARTER OF SECTION TWENTY-EIGHT (28), TOWNSHIP FIFTY-FIVE (55), RANGE TWENTY (20), WEST OF THE FOURTH (4) MERIDIAN NOT WITHIN THE TOWN OF BRUDERHEIM.

Town of Bruderheim OIC 260 2017



Legend

 Existing Area  Annexation Area

0 0.125 0.25 0.5 0.75 1 Kilometers

Town of Claresholm 4/2017

ALL THAT PORTION OF THE WEST HALF OF SECTION TWENTY FIVE (25), TOWNSHIP TWELVE (12), RANGE TWENTY-SEVEN (27), WEST OF THE FOURTH (4) MERIDIAN NOT WITHIN THE TOWN OF CLARESHOLM.

ALL THAT PORTION OF THE NORTHWEST QUARTER OF SECTION TWENTY FOUR (24), TOWNSHIP TWELVE (12), RANGE TWENTY-SEVEN (27), WEST OF THE FOURTH (4) MERIDIAN NOT WITHIN THE TOWN OF CLARESHOLM.

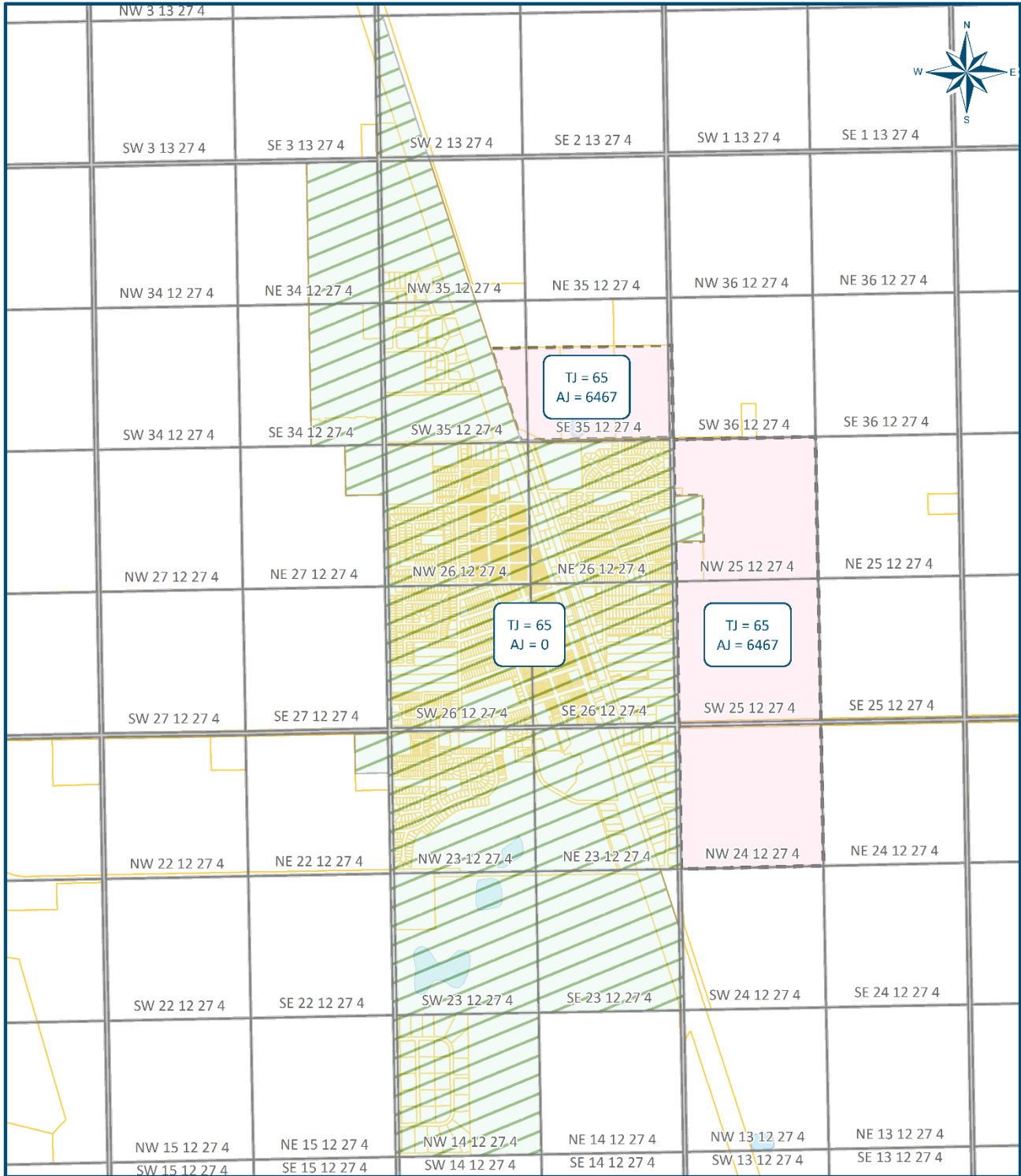
BLOCK 5, PLAN 731 633 AND INCLUDING THAT PORTION OF THE NORTH-SOUTH ROAD ALLOWANCE ADJACENT TO THE EAST SIDE OF BLOCK 5, PLAN 731 633 LYING SOUTH OF THE PROJECTION EAST OF THE NORTH BOUNDARY OF BLOCK 5, PLAN 731 633.

BLOCK 4, PLAN 731 633.

BLOCK 3, PLAN 731 633.

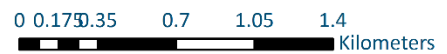
ALL THAT PORTION OF PLAN 921 2229 NOT WITHIN THE TOWN OF CLARESHOLM.

Town of Claresholm OIC 4 2017



Legend

Existing Area Annexation Area



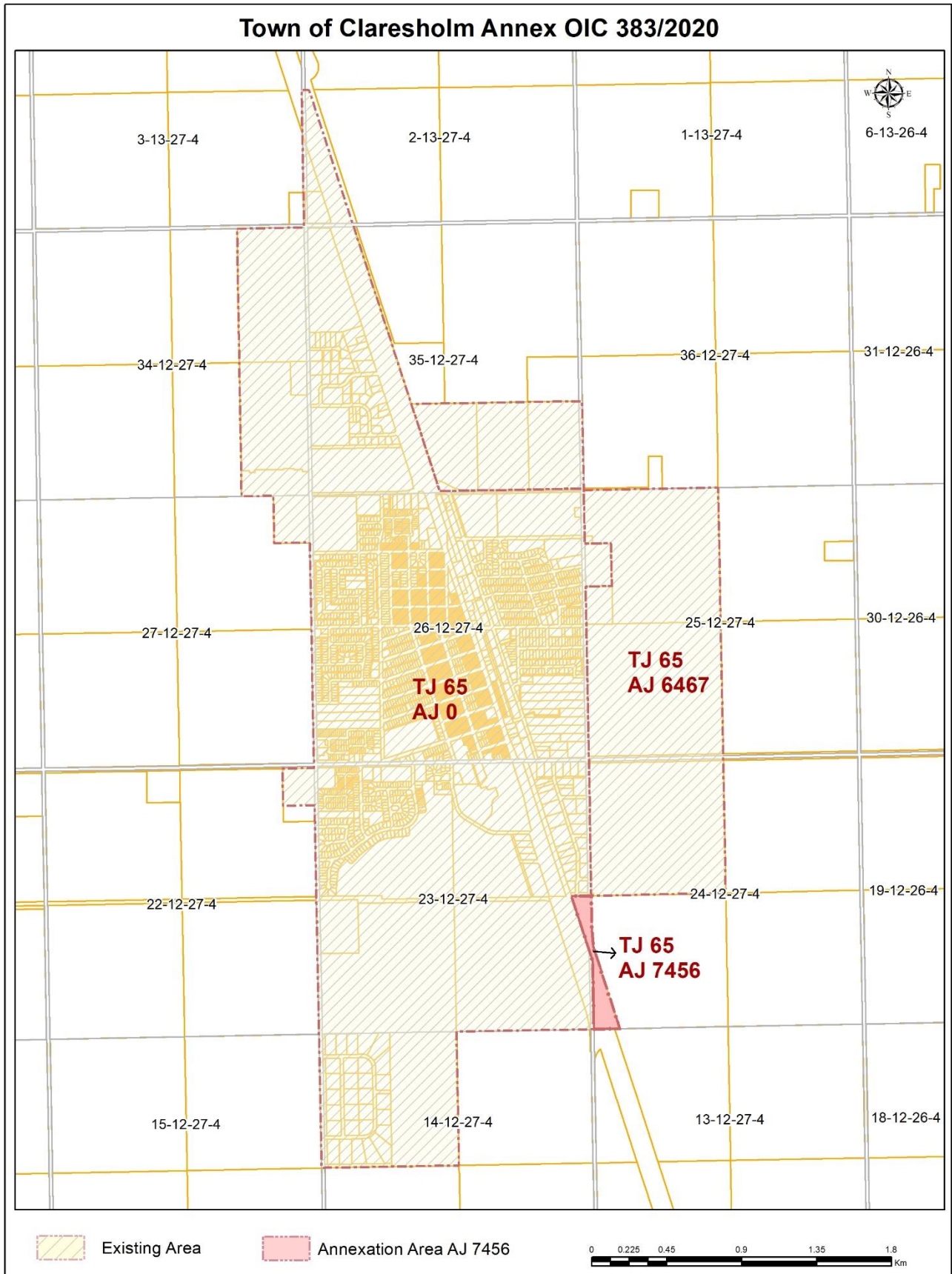
Town of Claresholm 383/2020

Schedule 1

DETAILED DESCRIPTION OF THE LANDS SEPARATED

FROM THE MUNICIPAL DISTRICT OF WILLOW CREEK NO. 26 AND ANNEXED TO THE TOWN OF CLARESHOLM

ALL THAT PORTION OF THE SOUTHEAST QUARTER OF SECTION TWENTY-THREE (23), TOWNSHIP TWELVE (12), RANGE TWENTY-SEVEN (27) WEST OF THE FOURTH (4) MERIDIAN NOT WITHIN THE TOWN OF CLARESHOLM INCLUDING THE NORTH-SOUTH ROAD ALLOWANCE ADJACENT TO THE EAST BOUNDARY OF SAID QUARTER SECTION AND INCLUDING ALL THAT LAND ADJACENT TO THE EAST OF SAID QUARTER SECTION LYING WEST OF THE EAST BOUNDARY OF PLAN 941 0195.



Town of Claresholm 213/2023

DETAILED DESCRIPTION OF THE LANDS SEPARATED

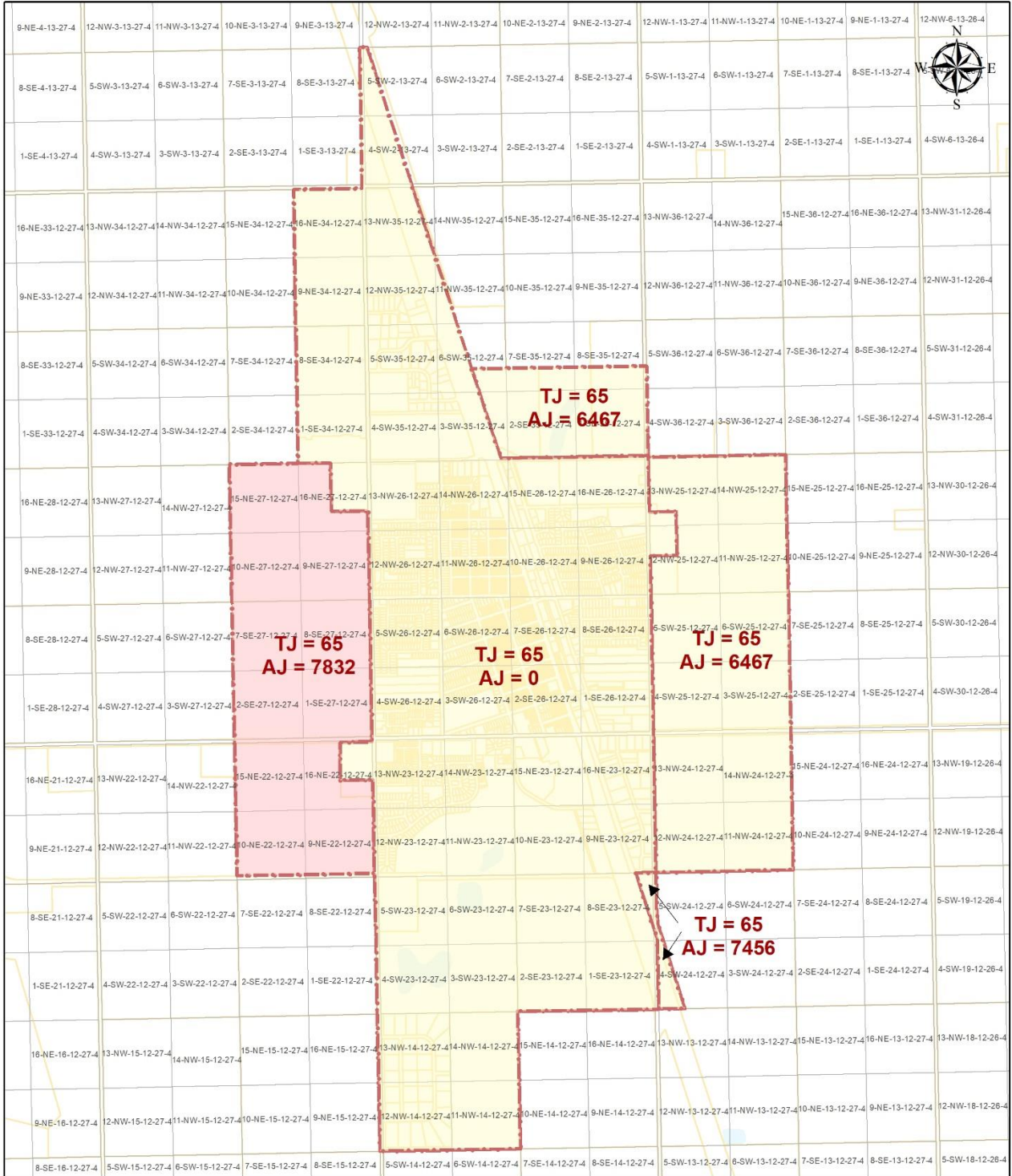
FROM THE MUNICIPAL DISTRICT OF WILLOW CREEK

NO. 26 AND ANNEXED TO THE TOWN OF CLARESHOLM

ALL THAT PORTION OF THE EAST HALF OF SECTION TWENTY-SEVEN (27), TOWNSHIP TWELVE (12), RANGE TWENTY-SEVEN (27), WEST OF THE FOURTH (4) MERIDIAN NOT WITHIN THE TOWN OF CLARESHOLM.

ALL THAT PORTION OF THE NORTHEAST QUARTER OF SECTION TWENTY-TWO (22), TOWNSHIP TWELVE (12), RANGE TWENTY-SEVEN (27), WEST OF THE FOURTH (4) MERIDIAN NOT WITHIN THE TOWN OF CLARESHOLM EXCLUDING ALL THAT LAND LYING SOUTH OF THE NORTH BOUNDARY OF RW 423 FB.

Town of Claresholm Annex OIC 213/2023



Legend

- Existing Area
- Annexation Area



Town of Coaldale 29/2018

Schedule 1

DETAILED DESCRIPTION OF THE LANDS SEPARATED FROM LETHBRIDGE COUNTY AND ANNEXED TO THE TOWN OF COALDALE.

ALL THAT PORTION OF THE NORTH HALF OF SECTION THREE (3), TOWNSHIP NINE (9), RANGE TWENTY (20), WEST OF THE FOURTH (4) MERIDIAN LYING WEST OF THE WEST BOUNDARY OF PLAN 6LK.

THE NORTH EAST QUARTER OF SECTION FOUR (4), TOWNSHIP NINE (9), RANGE TWENTY (20), WEST OF THE FOURTH (4) MERIDIAN.

THE EAST HALF OF SECTION NINE (9), TOWNSHIP NINE (9), RANGE TWENTY (20), WEST OF THE FOURTH (4) MERIDIAN INCLUDING ALL THAT PORTION OF THE NORTH-SOUTH ROAD ALLOWANCE ADJACENT TO THE EAST SIDE OF SAID HALF SECTION.

ALL THAT PORTION OF SECTION TEN (10), TOWNSHIP NINE (9), RANGE TWENTY (20), WEST OF THE FOURTH (4) MERIDIAN NOT WITHIN THE TOWN OF COALDALE.

THE SOUTH EAST QUARTER OF SECTION SIXTEEN (16), TOWNSHIP NINE (9), RANGE TWENTY (20), WEST OF THE FOURTH (4) MERIDIAN.

THE SOUTHWEST QUARTER OF SECTION FIFTEEN (15), TOWNSHIP NINE (9), RANGE TWENTY (20), WEST OF THE FOURTH (4) MERIDIAN.

ALL THAT PORTION OF THE NORTH EAST QUARTER OF SECTION FIFTEEN (15), TOWNSHIP NINE (9), RANGE TWENTY (20), WEST OF THE FOURTH (4) MERIDIAN LYING SOUTH OF THE SOUTH BOUNDARY OF LEGAL SUBDIVISION FIFTEEN (15) AND SIXTEEN (16) IN SAID QUARTER SECTION.

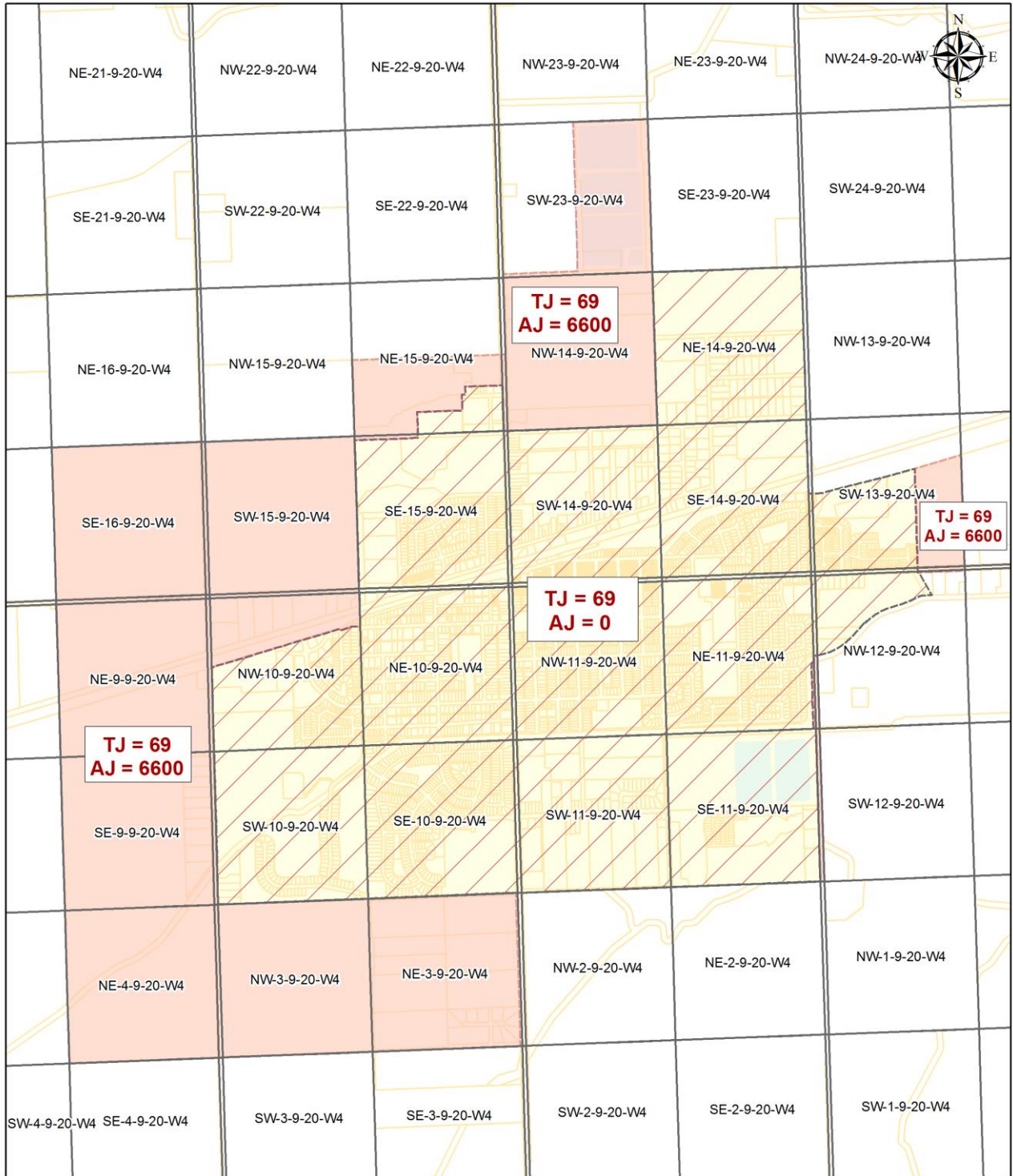
ALL THAT PORTION OF SECTION FOURTEEN (14), TOWNSHIP NINE (9), RANGE TWENTY (20), WEST OF THE FOURTH (4) MERIDIAN NOT WITHIN THE TOWN OF COALDALE INCLUDING ALL THAT PORTION OF THE NORTH-SOUTH ROAD ALLOWANCE ADJACENT TO THE EAST SIDE OF SAID SECTION AND EXCLUDING THAT PORTION OF THE NORTH-SOUTH ROAD LYING NORTH OF THE PROJECTION EAST OF THE NORTH BOUNDARY OF LOT 1, BLOCK 11, PLAN 091 2068 AND WEST OF THE EAST BOUNDARY OF RIGHT OF WAY PLAN GL70.

ALL THAT PORTION OF THE SOUTH WEST QUARTER OF SECTION TWENTY-THREE (23), TOWNSHIP NINE (9), RANGE TWENTY (20), WEST OF THE FOURTH (4) MERIDIAN LYING EAST OF THE WEST BOUNDARY OF LEGAL SUBDIVISIONS THREE (3) AND SIX (6) IN SAID QUARTER SECTION AND INCLUDING ALL THAT PORTION OF PLAN 171 2056 ADJACENT TO THE SOUTH BOUNDARY OF SAID QUARTER SECTION.

LOT 1, BLOCK 3, PLAN 081 1507 INCLUDING ALL THAT LAND LYING SOUTH OF THE SOUTH BOUNDARY OF LOT 1, BLOCK 3, PLAN 081 1507 AND NORTH OF THE SOUTH BOUNDARY OF PLAN 841 1052.

ALL THAT PORTION OF THE EAST HALF OF SECTION ELEVEN (11), TOWNSHIP NINE (9), RANGE TWENTY (20), WEST OF THE FOURTH (4) MERIDIAN NOT WITHIN THE TOWN OF COALDALE AND INCLUDING ALL THAT LAND LYING WEST OF THE EAST BOUNDARY OF THE NORTH-SOUTH ROAD ALLOWANCE ADJACENT TO THE EAST SIDE OF SAID HALF SECTION.

Town of Coaldale OIC 29 2018



Legend

- Existing Area
- Annexation Area



Town of Coalhurst 54/2016

APPENDIX A

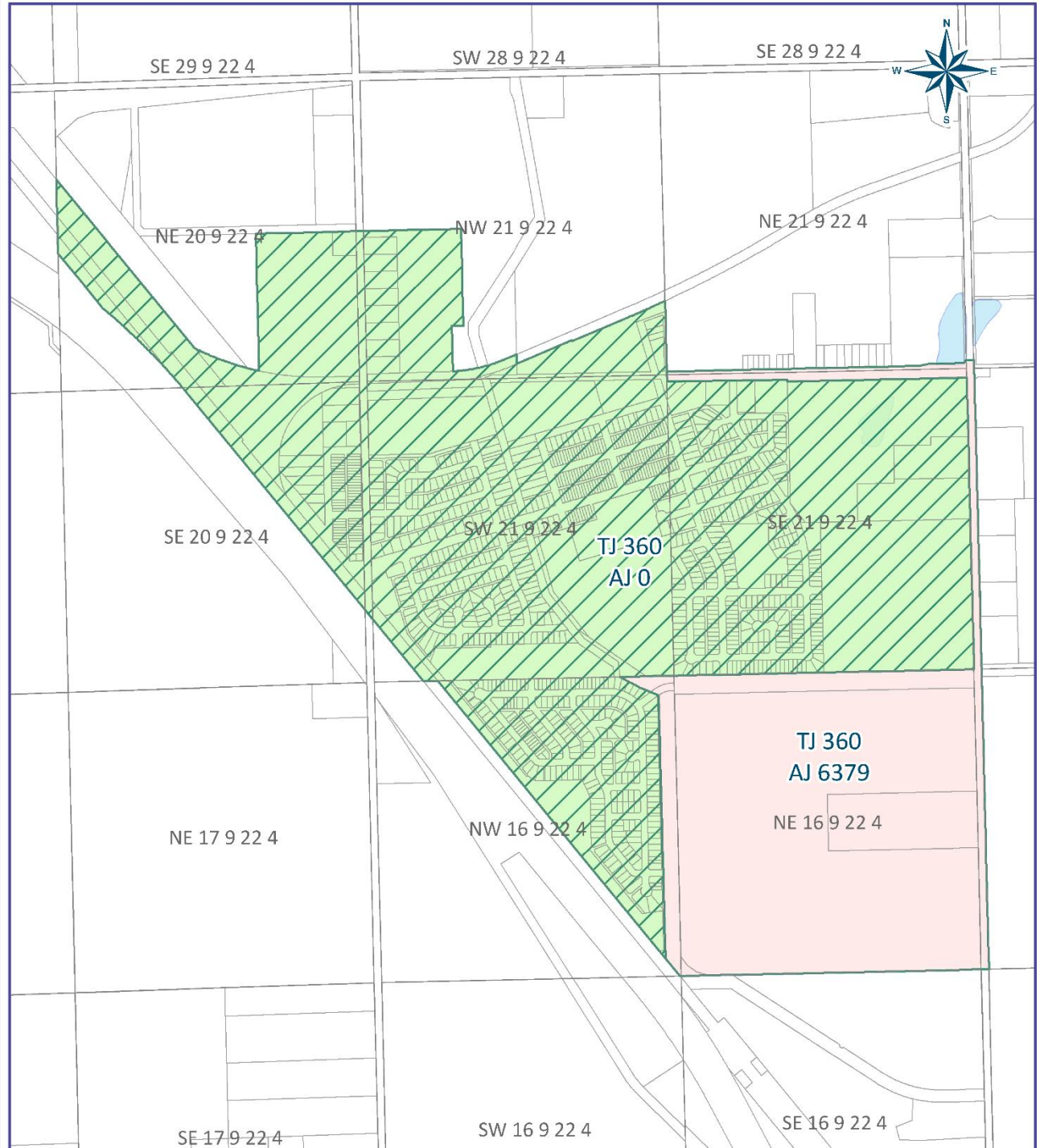
DETAILED DESCRIPTION OF THE LANDS SEPARATED FROM LETHBRIDGE COUNTY AND ANNEXED TO THE TOWN OF COALHURST

ALL THAT PORTION OF THE NORTH HALF OF SECTION SIXTEEN (16), TOWNSHIP NINE (9), RANGE TWENTY-TWO (22), WEST OF THE FOURTH MERIDIAN NOT WITHIN THE TOWN OF COALHURST LYING EAST OF THE NORTH BOUNDARY OF PLAN RY157 AND INCLUDING THAT PORTION OF THE N/S ROAD ALLOWANCE LYING EAST OF SAID HALF SECTION.

ALL THAT PORTION OF THE EAST HALF OF SECTION TWENTY-ONE (21), TOWNSHIP NINE (9), RANGE TWENTY-TWO (22), WEST OF THE FOURTH MERIDIAN NOT WITHIN THE TOWN OF COALHURST LYING SOUTH OF THE NORTH BOUNDARY OF PLAN 3136BM AND INCLUDING ALL THAT PORTION OF PLAN 831-0050 WITHIN SAID HALF SECTION.


ALL THAT PORTION OF THE N/S ROAD ALLOWANCE ADJACENT TO THE EAST HALF OF SECTION TWENTY-ONE (21), TOWNSHIP NINE (9), RANGE TWENTY-TWO (22), WEST OF THE FOURTH MERIDIAN LYING SOUTH OF THE PROJECTION EAST OF THE NORTHERNMOST POINT OF PLAN 831-0050.

Town of Coalhurst OIC 54 2016



Legend

-  Existing Area
-  Annexation Area



Town of Cochrane 115/2019

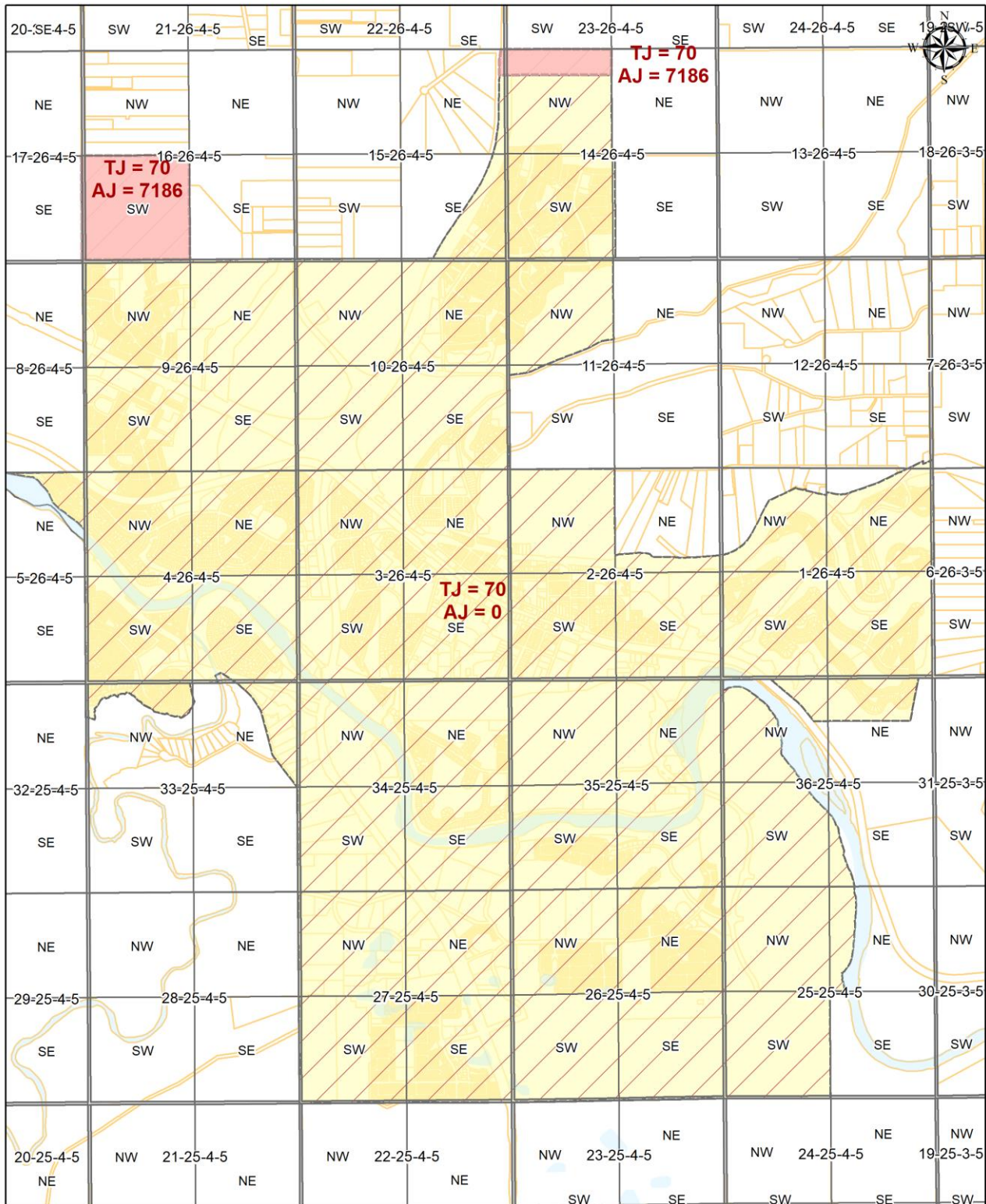
Schedule 1

DETAILED DESCRIPTION OF THE LANDS SEPARATED
FROM ROCKY VIEW COUNTY AND ANNEXED TO
THE TOWN OF COCHRANE

ALL THAT PORTION OF THE SOUTHWEST QUARTER OF SECTION SIXTEEN (16), TOWNSHIP TWENTY-SIX (26),
RANGE FOUR (4) WEST OF THE FIFTH (5) MERIDIAN INCLUDING ALL THAT LAND ADJACENT TO THE WEST OF SAID
QUARTER SECTION LYING EAST OF THE WEST BOUNDARY OF ROAD PLAN 741 0599.


ALL THAT PORTION OF PLAN 1364 LK INCLUDING ALL THAT LAND ADJACENT TO THE WEST BOUNDARY OF SAID
PARCEL LYING EAST OF THE WEST BOUNDARY OF PLAN 731 613.

Town of Cochrane OIC 115 2019



Legend

- Existing Area
- Annexation Area



Town of Devon 115/2015

APPENDIX A

DETAILED DESCRIPTION OF THE LANDS SEPARATED FROM LEDUC

COUNTY AND ANNEXED TO THE TOWN OF DEVON

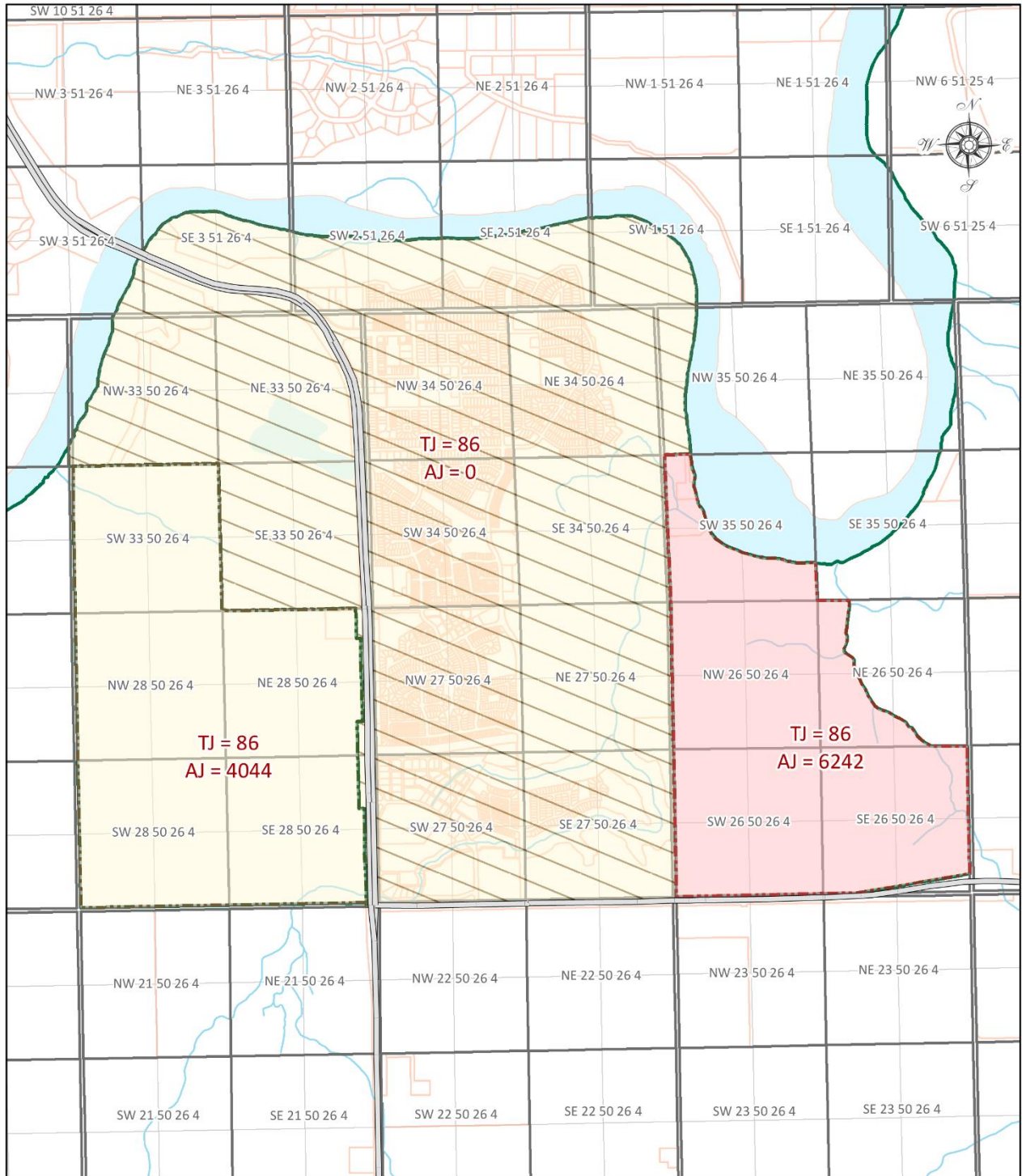
ALL THAT PORTION OF THE SOUTH WEST QUARTER OF SECTION THIRTY FIVE (35), TOWNSHIP FIFTY (50), RANGE TWENTY SIX (26), WEST OF THE FOURTH MERIDIAN LYING TO THE SOUTH WEST OF THE RIGHT BANK OF THE NORTH SASKATCHEWAN RIVER.

THE NORTH WEST QUARTER OF SECTION TWENTY SIX (26), TOWNSHIP FIFTY (50), RANGE TWENTY SIX (26), WEST OF THE FOURTH MERIDIAN.

ALL THAT PORTION OF THE NORTH EAST QUARTER OF SECTION TWENTY SIX (26), TOWNSHIP FIFTY (50), RANGE TWENTY SIX (26), WEST OF THE FOURTH MERIDIAN WHICH LIES TO THE WEST OF THE MIDDLE THREAD OF AN UNNAMED CREEK RUNNING THROUGH THE SAID QUARTER SECTION THE SAID MIDDLE THREAD INTERSECTION THE SOUTH BOUNDARY OF THE SAID QUARTER SECTION EIGHTEEN HUNDRED AND EIGHTY ONE (1881) FEET MORE OR LESS EASTERLY FROM THE SOUTH WEST CORNER THEREOF AND INTERSECTING THE NORTH BOUNDARY THEREOF THREE HUNDRED AND NINETY SIX (396) FEET MORE OR LESS EASTERLY FROM THE NORTH WEST CORNER THEREOF AS DESCRIBED IN CERTIFICATE OF TITLE NUMBER 882 309 351.

ALL THAT PORTION OF THE SOUTH HALF OF SECTION TWENTY SIX (26),
TOWNSHIP FIFTY (50), RANGE TWENTY SIX (26) WEST OF THE FOURTH
MERIDIAN EXCEPTING THEREOUT THE ROAD ALLOWANCE LYING ON THE
SOUTH SIDE OF SAID HALF SECTION AND EXCLUDING ROAD PLAN 8022514.

Town of Devon OIC 115 2015



- Existing Area
- Existing Area AJ 4044
- Annexation Area AJ 6242



Town of Diamond Valley 156/2022

SCHEDULE

LAND DESCRIPTION

ALL THOSE PORTIONS OF SECTIONS FIVE (5), SIX (6), SEVEN (7), EIGHT (8), NINE (9), SIXTEEN (16) AND SEVENTEEN (17), TOWNSHIP TWENTY (20), RANGE TWO (2) AND SECTIONS ONE (1) AND TWELVE (12), TOWNSHIP TWENTY (20), AND SECTION THIRTY-SIX (36), TOWNSHIP NINETEEN (19), RANGE THREE (3), WEST OF THE FIFTH (5) MERIDIAN DESCRIBED AS FOLLOWS:

COMMENCING AT THE POINT OF INTERSECTION OF THE SOUTHWEST CORNER OF LOT 1 PLAN 941 1282 AND THE SOUTHERN BOUNDARY IN THE SOUTHEAST QUARTER OF SECTION NINE (9), TOWNSHIP TWENTY (20), RANGE TWO (2), WEST OF THE FIFTH (5) MERIDIAN,

THENCE WESTERLY ALONG THE SOUTHERN BOUNDARY OF SAID QUARTER SECTION TO THE POINT OF INTERSECTION WITH THE NORTHEAST CORNER OF THE SERVICE ROAD INDICATED IN PLAN 475 LK IN THE NORTHEAST QUARTER OF SECTION FIVE (5), TOWNSHIP TWENTY (20), RANGE TWO (2), WEST OF THE FIFTH (5) MERIDIAN,

THENCE SOUTHERLY ALONG THE EASTERN BOUNDARY OF THE SERVICE ROAD INDICATED IN PLAN 475 LK TO THE POINT OF INTERSECTION WITH THE WESTERN BOUNDARY OF PLAN 001 1044 IN THE NORTHEAST QUARTER OF SECTION FIVE (5), TOWNSHIP TWENTY (20), RANGE TWO (2), WEST OF THE FIFTH (5) MERIDIAN,

THENCE SOUTHERLY ALONG THE WESTERN BOUNDARY OF SAID PLAN TO THE POINT OF INTERSECTION WITH THE SOUTHEAST CORNER OF THE NORTHEAST QUARTER OF SECTION FIVE (5), TOWNSHIP TWENTY (20), RANGE TWO (2), WEST OF THE FIFTH (5) MERIDIAN,

THENCE WESTERLY ALONG THE SOUTHERN BOUNDARY OF SAID QUARTER SECTION TO THE POINT OF INTERSECTION WITH THE SOUTHWEST CORNER OF THE NORTHEAST QUARTER OF SECTION FIVE (5), TOWNSHIP TWENTY (20), RANGE TWO (2), WEST OF THE FIFTH (5) MERIDIAN,

THENCE NORTHERLY ALONG THE WESTERN BOUNDARY OF SAID QUARTER SECTION TO THE POINT OF INTERSECTION WITH THE SOUTHEAST CORNER OF THE SOUTHWEST QUARTER OF SECTION EIGHT (8), TOWNSHIP TWENTY (20), RANGE TWO (2), WEST OF THE FIFTH (5) MERIDIAN,

THENCE WESTERLY ALONG THE SOUTHERN BOUNDARY OF SAID QUARTER SECTION TO THE POINT OF INTERSECTION WITH THE NORTHEAST CORNER OF THE NORTHEAST QUARTER OF SECTION SIX (6), TOWNSHIP TWENTY (20), RANGE TWO (2), WEST OF THE FIFTH (5) MERIDIAN,

THENCE SOUTHERLY ALONG THE EASTERN BOUNDARY OF SAID QUARTER SECTION TO THE POINT OF INTERSECTION WITH THE SOUTHERN BOUNDARY OF THE EAST-WEST ROAD ALLOWANCE IN THE SOUTHEAST QUARTER OF SECTION SIX (6), TOWNSHIP TWENTY (20), RANGE TWO (2), WEST OF THE FIFTH (5) MERIDIAN,

THENCE WESTERLY ALONG THE SOUTHERN BOUNDARY OF SAID EAST-WEST ROAD ALLOWANCE TO THE POINT OF INTERSECTION WITH THE NORTHEAST QUARTER OF SECTION THIRTY-SIX (36), TOWNSHIP NINETEEN (19), RANGE THREE (3), WEST OF THE FIFTH (5) MERIDIAN,

THENCE SOUTHERLY ALONG THE EASTERN BOUNDARY OF SAID QUARTER SECTION TO THE INTERSECTION WITH THE SOUTHERN BOUNDARY OF PLAN 110 LK,

THENCE WESTERLY ALONG THE SOUTHERN BOUNDARY OF SAID PLAN TO THE POINT OF INTERSECTION WITH THE WESTERN BOUNDARY OF THE NORTHEAST QUARTER OF SECTION THIRTY-SIX (36), TOWNSHIP NINETEEN (19), RANGE THREE (3), WEST OF THE FIFTH (5) MERIDIAN,

THENCE NORTHERLY ALONG THE WESTERN BOUNDARY OF SAID QUARTER SECTION TO THE POINT OF INTERSECTION WITH THE NORTHERN BOUNDARY OF PLAN 110 LK IN THE SOUTHEAST QUARTER OF SECTION ONE (1), TOWNSHIP TWENTY (20), RANGE THREE (3), WEST OF THE FIFTH (5) MERIDIAN,

THENCE NORTHERLY ALONG THE WESTERN BOUNDARY OF SAID QUARTER SECTION PROJECTING NORTHERLY ACROSS THE SHEEP RIVER TO THE POINT OF INTERSECTION WITH THE NORTH BANK OF THE SHEEP RIVER IN THE SOUTHEAST QUARTER OF SECTION ONE (1), TOWNSHIP TWENTY (20), RANGE THREE (3), WEST OF THE FIFTH (5) MERIDIAN,

THENCE NORTHWESTERLY ALONG THE EAST BANK OF THE SHEEP RIVER TO THE POINT OF INTERSECTION WITH THE NORTHWESTERN BOUNDARY OF PARCEL Y PLAN 7022 ED IN THE SOUTHWEST QUARTER OF SECTION ONE (1), TOWNSHIP TWENTY (20), RANGE THREE (3), WEST OF THE FIFTH (5) MERIDIAN,

THENCE EASTERLY ALONG THE NORTHERN BOUNDARY OF SAID PLAN TO THE POINT OF INTERSECTION WITH THE WESTERN BOUNDARY OF THE SOUTHEAST QUARTER OF SECTION ONE (1), TOWNSHIP TWENTY (20), RANGE THREE (3), WEST OF THE FIFTH (5) MERIDIAN,

THENCE NORTHERLY ALONG THE WESTERN BOUNDARY OF SAID QUARTER SECTION TO THE POINT OF INTERSECTION WITH THE SOUTHERN BOUNDARY OF PLAN 011 2320,

THENCE NORTHERLY ALONG THE WESTERN BOUNDARY OF SAID PLAN TO THE POINT OF INTERSECTION WITH THE SOUTHWEST CORNER OF PLAN 791 0635,

THENCE NORTHERLY ALONG THE WESTERN BOUNDARY OF SAID PLAN TO THE POINT OF INTERSECTION WITH THE SOUTHERN BOUNDARY OF PLAN 6098 EB IN THE NORTHWEST QUARTER OF SECTION ONE (1), TOWNSHIP TWENTY (20), RANGE THREE (3), WEST OF THE FIFTH (5) MERIDIAN,

THENCE WESTERLY ALONG THE SOUTHERN BOUNDARY OF SAID PLAN TO THE POINT OF INTERSECTION WITH THE EASTERN BOUNDARY OF LOT 1 PLAN 901 0729,

THENCE NORTHERLY ALONG THE EASTERN BOUNDARY OF SAID PLAN TO THE POINT OF INTERSECTION WITH THE SOUTHERN BOUNDARY OF THE SOUTHWEST QUARTER OF SECTION TWELVE (12), TOWNSHIP TWENTY (20), RANGE THREE (3), WEST OF THE FIFTH (5) MERIDIAN,

THENCE EASTERLY ALONG THE SOUTHERN BOUNDARY OF SAID PLAN TO THE POINT OF INTERSECTION WITH THE WESTERN BOUNDARY OF PLAN 6315 Q,

THENCE NORTHWESTERLY ALONG THE WESTERN BOUNDARY OF SAID PLAN FOR A DISTANCE OF 152 METRES MORE OR LESS TO THE POINT OF INTERSECTION WITH THE WESTERLY PROJECTION OF THE SOUTHWEST CORNER OF PLAN 911 0131,

THENCE PROJECTING EASTERLY ACROSS PLAN 6315 Q TO THE POINT OF INTERSECTION WITH THE SOUTHWEST CORNER OF PLAN 911 0131 AND THE EASTERN BOUNDARY OF PLAN 6315 Q,

THENCE NORTHWESTERLY ALONG THE EASTERN BOUNDARY OF PLAN 6315 Q TO THE POINT OF INTERSECTION WITH THE NORTHWESTERN BOUNDARY OF PLAN 8054 EK,

THENCE EASTERLY ALONG THE NORTHERN BOUNDARY OF SAID PLAN TO THE POINT OF INTERSECTION WITH THE WESTERN BOUNDARY OF THE SOUTHEAST QUARTER OF SECTION TWELVE (12), TOWNSHIP TWENTY (20), RANGE THREE (3), WEST OF THE FIFTH (5) MERIDIAN,

THENCE NORTHERLY ALONG THE WESTERN BOUNDARY OF SAID QUARTER SECTION TO THE POINT OF INTERSECTION WITH THE SOUTHERN BOUNDARY OF PLAN 490 LK IN THE SOUTHEAST QUARTER OF SECTION TWELVE (12), TOWNSHIP TWENTY (20), RANGE THREE (3), WEST OF THE FIFTH (5) MERIDIAN,

THENCE EASTERLY ALONG THE SOUTHERN BOUNDARY OF SAID PLAN TO THE POINT OF INTERSECTION WITH THE WESTERN BOUNDARY OF PLAN 6703 HX AND THE NORTHEASTERN BOUNDARY OF THE SOUTHEAST QUARTER OF SECTION TWELVE (12), TOWNSHIP TWENTY (20), RANGE THREE (3), WEST OF THE FIFTH (5) MERIDIAN,

THENCE PROJECTING EASTERLY ACROSS PLAN 6703 HX TO THE POINT OF INTERSECTION WITH THE EASTERN BOUNDARY OF SAID PLAN AND THE NORTHERN BOUNDARY OF THE SOUTHWEST QUARTER OF SECTION SEVEN (7), TOWNSHIP TWENTY (20), RANGE TWO (2), WEST OF THE FIFTH (5) MERIDIAN,

THENCE WESTERLY ALONG THE NORTHERN BOUNDARY OF SAID QUARTER SECTION TO THE NORTHEAST CORNER OF SAID QUARTER SECTION,

THENCE SOUTHERLY ALONG THE WESTERN BOUNDARY OF SAID QUARTER SECTION TO THE POINT OF INTERSECTION WITH THE SOUTHERN BOUNDARY OF PLAN 3814 JK AND THE SOUTHWESTERLY PROJECTION OF THE RIGHT BANK OF THE SHEEP RIVER IN THE SOUTHWEST QUARTER OF SECTION SEVEN (7), TOWNSHIP TWENTY (20), RANGE TWO (2), WEST OF THE FIFTH (5) MERIDIAN,

THENCE PROJECTING NORTHEASTERLY ALONG THE SOUTHERN BOUNDARY OF SAID PLAN TO THE POINT OF INTERSECTION WITH THE RIGHT BANK OF THE SHEEP RIVER,

THENCE EASTERLY ALONG THE RIGHT BANK OF THE SHEEP RIVER TO THE POINT OF INTERSECTION WITH THE EASTERN BOUNDARY OF THE SOUTHEAST QUARTER OF SECTION SEVEN (7), TOWNSHIP TWENTY (20), RANGE TWO (2), WEST OF THE FIFTH (5) MERIDIAN,

THENCE PROJECTING NORTHERLY ACROSS THE SHEEP RIVER ALONG THE EASTERN BOUNDARY OF SAID QUARTER SECTION FOR A DISTANCE OF 82 METRES MORE OR LESS TO THE POINT OF INTERSECTION WITH THE SOUTHWESTERLY PROJECTION OF THE SOUTHERN BOUNDARY OF PLAN 3814 JK,

THENCE NORTHEASTERLY ALONG THE SOUTHERN BOUNDARY OF SAID PLAN TO THE POINT OF INTERSECTION WITH THE NORTHERN BOUNDARY OF LOT 1 PLAN 801 0142 AND THE NORTHERN BOUNDARY OF THE SOUTHWEST QUARTER OF SECTION EIGHT (8), TOWNSHIP TWENTY (20), RANGE TWO (2), WEST OF THE FIFTH (5) MERIDIAN,

THENCE EASTERLY ALONG THE NORTHERN BOUNDARY OF SAID PLAN TO THE POINT OF INTERSECTION WITH THE SOUTH BRANCH OF THE SHEEP RIVER AS SHOWN ON THE TOWNSHIP PLAN DATED 15 AUGUST 1906,

THENCE NORTHEASTERLY ALONG THE SOUTH BRANCH OF THE SHEEP RIVER AS SHOWN ON THE TOWNSHIP PLAN DATED 15 AUGUST 1906 IN THE NORTHWEST QUARTER OF SECTION EIGHT (8), TOWNSHIP TWENTY (20), RANGE TWO (2), WEST OF THE FIFTH (5) MERIDIAN TO THE POINT OF INTERSECTION WITH THE WESTERN BOUNDARY OF THE NORTHEAST QUARTER OF SECTION EIGHT (8), TOWNSHIP TWENTY (20), RANGE TWO (2), WEST OF THE FIFTH (5) MERIDIAN,

THENCE NORTHERLY ALONG THE WESTERN BOUNDARY OF SAID QUARTER SECTION TO THE POINT OF INTERSECTION WITH THE SOUTHERN BOUNDARY OF PLAN 3814 JK,

THENCE EASTERLY ALONG THE SOUTHERN BOUNDARY OF SAID PLAN TO THE POINT OF INTERSECTION WITH THE EAST BANK OF THE SHEEP RIVER,

THENCE NORTHEASTERLY ALONG THE EAST BANK OF THE SHEEP RIVER TO THE POINT OF INTERSECTION WITH THE SOUTHERN BOUNDARY OF THE NORTHEAST QUARTER OF SECTION SEVENTEEN (17), TOWNSHIP TWENTY (20), RANGE TWO (2), WEST OF THE FIFTH (5) MERIDIAN,

THENCE EASTERLY ALONG THE SOUTHERN BOUNDARY OF SAID QUARTER SECTION TO THE POINT OF INTERSECTION WITH THE WESTERN BOUNDARY OF THE NORTHWEST QUARTER OF SECTION SIXTEEN (16), TOWNSHIP TWENTY (20), RANGE TWO (2), WEST OF THE FIFTH (5) MERIDIAN,

THENCE NORTHERLY ALONG THE WESTERN BOUNDARY OF SAID SECTION TO THE POINT OF INTERSECTION WITH THE EAST BANK OF THE SHEEP RIVER,

THENCE NORTHEASTERLY ALONG THE EAST BANK OF THE SHEEP RIVER TO THE POINT OF INTERSECTION WITH THE NORTHERN BOUNDARY OF THE NORTHWEST QUARTER OF SECTION SIXTEEN (16), TOWNSHIP TWENTY (20), RANGE TWO (2), WEST OF THE FIFTH (5) MERIDIAN,

THENCE EASTERLY ALONG THE NORTHERN BOUNDARY OF SAID QUARTER SECTION TO THE POINT OF INTERSECTION WITH THE NORTHEAST CORNER OF THE NORTHWEST QUARTER OF SECTION SIXTEEN (16), TOWNSHIP TWENTY (20), RANGE TWO (2), WEST OF THE FIFTH (5) MERIDIAN,

THENCE SOUTHERLY ALONG THE EASTERN BOUNDARY OF SAID QUARTER SECTION TO THE POINT OF INTERSECTION WITH THE NORTHEAST CORNER OF THE NORTHWEST QUARTER OF SECTION NINE (9), TOWNSHIP TWENTY (20), RANGE TWO (2), WEST OF THE FIFTH (5) MERIDIAN,

THENCE SOUTHERLY ALONG THE EASTERN BOUNDARY OF SAID QUARTER SECTION FOR A DISTANCE OF 19.7 METRES MORE OR LESS TO THE POINT OF INTERSECTION WITH THE WESTERLY PROJECTION OF THE NORTHERN BOUNDARY OF PLAN 901 1745 IN THE NORTHEAST QUARTER OF SECTION NINE (9), TOWNSHIP TWENTY (20), RANGE TWO (2), WEST OF THE FIFTH (5) MERIDIAN,

THENCE PROJECTING EASTERLY TO THE POINT OF INTERSECTION WITH THE NORTHERN BOUNDARY OF PLAN 901 1745 AND THE SOUTHERN BOUNDARY OF PLAN 901 0969 IN THE NORTHEAST QUARTER OF SECTION NINE (9), TOWNSHIP TWENTY (20), RANGE TWO (2), WEST OF THE FIFTH (5) MERIDIAN,

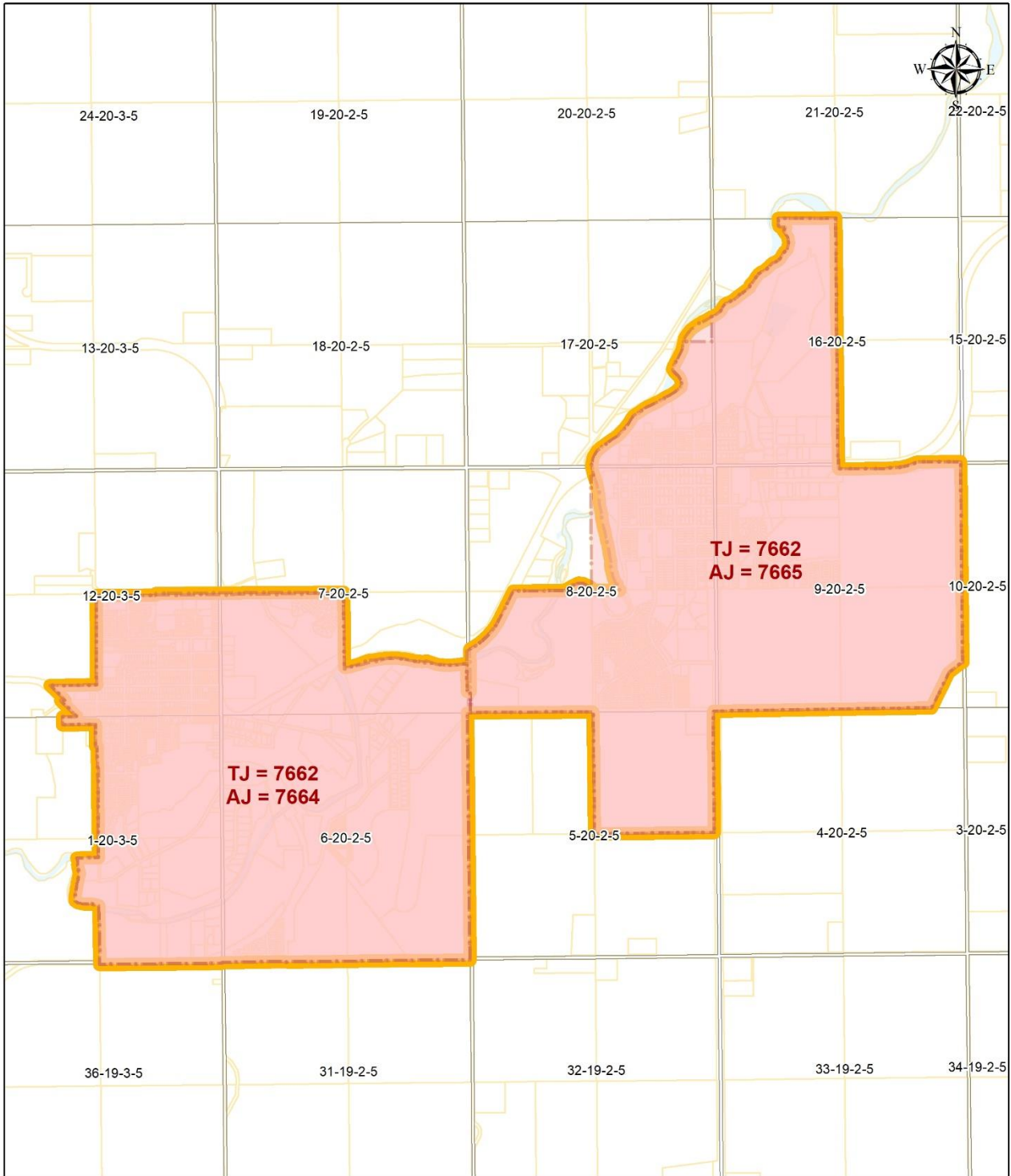
THENCE EASTERLY ALONG THE SOUTHERN BOUNDARY OF PLAN 901 0969 TO THE POINT OF INTERSECTION WITH THE NORTHERN BOUNDARY OF THE EAST-WEST ROAD ALLOWANCE IN THE SOUTHEAST QUARTER OF SECTION SIXTEEN (16), TOWNSHIP TWENTY (20), RANGE TWO (2), WEST OF THE FIFTH (5) MERIDIAN,

THENCE EASTERLY ALONG THE NORTHERN BOUNDARY OF THE EAST-WEST ROAD ALLOWANCE TO THE POINT OF INTERSECTION WITH THE EASTERN BOUNDARY OF THE SOUTHEAST QUARTER OF SECTION SIXTEEN (16), TOWNSHIP TWENTY (20), RANGE TWO (2), WEST OF THE FIFTH (5) MERIDIAN,

THENCE SOUTHERLY ALONG THE EASTERN BOUNDARY OF SAID QUARTER SECTION TO THE POINT OF INTERSECTION WITH THE NORTHERN BOUNDARY OF LOT 1 PLAN 941 1282 IN THE SOUTHEAST QUARTER OF SECTION NINE (9), TOWNSHIP TWENTY (20), RANGE TWO (2), WEST OF THE FIFTH (5) MERIDIAN,


THENCE SOUTHWESTERLY ALONG THE WESTERN BOUNDARY OF SAID PLAN TO THE POINT OF COMMENCEMENT.

Diamond Valley AMALG Turner Valley OIC 156/2022
Diamond Valley AMALG Black Diamond OIC 156/2022



Legend

 New TJ 7662
Diamond Valley

 Amalgamated Area



Town of Diamond Valley 1560/2022

SCHEDULE

LAND DESCRIPTION

ALL THOSE PORTIONS OF SECTIONS FIVE (5), SIX (6), SEVEN (7), EIGHT (8), NINE (9), SIXTEEN (16) AND SEVENTEEN (17), TOWNSHIP TWENTY (20), RANGE TWO (2) AND SECTIONS ONE (1) AND TWELVE (12), TOWNSHIP TWENTY (20), AND SECTION THIRTY-SIX (36), TOWNSHIP NINETEEN (19), RANGE THREE (3), WEST OF THE FIFTH (5) MERIDIAN DESCRIBED AS FOLLOWS:

COMMENCING AT THE POINT OF INTERSECTION OF THE SOUTHWEST CORNER OF LOT 1 PLAN 941 1282 AND THE SOUTHERN BOUNDARY IN THE SOUTHEAST QUARTER OF SECTION NINE (9), TOWNSHIP TWENTY (20), RANGE TWO (2), WEST OF THE FIFTH (5) MERIDIAN,

THENCE WESTERLY ALONG THE SOUTHERN BOUNDARY OF SAID QUARTER SECTION TO THE POINT OF INTERSECTION WITH THE NORTHEAST CORNER OF THE SERVICE ROAD INDICATED IN PLAN 475 LK IN THE NORTHEAST QUARTER OF SECTION FIVE (5), TOWNSHIP TWENTY (20), RANGE TWO (2), WEST OF THE FIFTH (5) MERIDIAN,

THENCE SOUTHERLY ALONG THE EASTERN BOUNDARY OF THE SERVICE ROAD INDICATED IN PLAN 475 LK TO THE POINT OF INTERSECTION WITH THE WESTERN BOUNDARY OF PLAN 001 1044 IN THE NORTHEAST QUARTER OF SECTION FIVE (5), TOWNSHIP TWENTY (20), RANGE TWO (2), WEST OF THE FIFTH (5) MERIDIAN,

THENCE SOUTHERLY ALONG THE WESTERN BOUNDARY OF SAID PLAN TO THE POINT OF INTERSECTION WITH THE SOUTHEAST CORNER OF THE NORTHEAST QUARTER OF SECTION FIVE (5), TOWNSHIP TWENTY (20), RANGE TWO (2), WEST OF THE FIFTH (5) MERIDIAN,

THENCE WESTERLY ALONG THE SOUTHERN BOUNDARY OF SAID QUARTER SECTION TO THE POINT OF INTERSECTION WITH THE SOUTHWEST CORNER OF THE NORTHEAST QUARTER OF SECTION FIVE (5), TOWNSHIP TWENTY (20), RANGE TWO (2), WEST OF THE FIFTH (5) MERIDIAN,

THENCE NORTHERLY ALONG THE WESTERN BOUNDARY OF SAID QUARTER SECTION TO THE POINT OF INTERSECTION WITH THE SOUTHEAST CORNER OF THE SOUTHWEST QUARTER OF SECTION EIGHT (8), TOWNSHIP TWENTY (20), RANGE TWO (2), WEST OF THE FIFTH (5) MERIDIAN,

THENCE WESTERLY ALONG THE SOUTHERN BOUNDARY OF SAID QUARTER SECTION TO THE POINT OF INTERSECTION WITH THE NORTHEAST CORNER OF THE NORTHEAST QUARTER OF SECTION SIX (6), TOWNSHIP TWENTY (20), RANGE TWO (2), WEST OF THE FIFTH (5) MERIDIAN,

THENCE SOUTHERLY ALONG THE EASTERN BOUNDARY OF SAID QUARTER SECTION TO THE POINT OF INTERSECTION WITH THE SOUTHERN BOUNDARY OF THE EAST-WEST ROAD ALLOWANCE IN THE SOUTHEAST QUARTER OF SECTION SIX (6), TOWNSHIP TWENTY (20), RANGE TWO (2), WEST OF THE FIFTH (5) MERIDIAN,

THENCE WESTERLY ALONG THE SOUTHERN BOUNDARY OF SAID EAST-WEST ROAD ALLOWANCE TO THE POINT OF INTERSECTION WITH THE NORTHEAST QUARTER OF SECTION THIRTY-SIX (36), TOWNSHIP NINETEEN (19), RANGE THREE (3), WEST OF THE FIFTH (5) MERIDIAN,

THENCE SOUTHERLY ALONG THE EASTERN BOUNDARY OF SAID QUARTER SECTION TO THE INTERSECTION WITH THE SOUTHERN BOUNDARY OF PLAN 110 LK,

THENCE WESTERLY ALONG THE SOUTHERN BOUNDARY OF SAID PLAN TO THE POINT OF INTERSECTION WITH THE WESTERN BOUNDARY OF THE NORTHEAST QUARTER OF SECTION THIRTY-SIX (36), TOWNSHIP NINETEEN (19), RANGE THREE (3), WEST OF THE FIFTH (5) MERIDIAN,

THENCE NORTHERLY ALONG THE WESTERN BOUNDARY OF SAID QUARTER SECTION TO THE POINT OF INTERSECTION WITH THE NORTHERN BOUNDARY OF PLAN 110 LK IN THE SOUTHEAST QUARTER OF SECTION ONE (1), TOWNSHIP TWENTY (20), RANGE THREE (3), WEST OF THE FIFTH (5) MERIDIAN,

THENCE NORTHERLY ALONG THE WESTERN BOUNDARY OF SAID QUARTER SECTION PROJECTING NORTHERLY ACROSS THE SHEEP RIVER TO THE POINT OF INTERSECTION WITH THE NORTH BANK OF THE SHEEP RIVER IN THE SOUTHEAST QUARTER OF SECTION ONE (1), TOWNSHIP TWENTY (20), RANGE THREE (3), WEST OF THE FIFTH (5) MERIDIAN,

THENCE NORTHWESTERLY ALONG THE EAST BANK OF THE SHEEP RIVER TO THE POINT OF INTERSECTION WITH THE NORTHWESTERN BOUNDARY OF PARCEL Y PLAN 7022 ED IN THE SOUTHWEST QUARTER OF SECTION ONE (1), TOWNSHIP TWENTY (20), RANGE THREE (3), WEST OF THE FIFTH (5) MERIDIAN,

THENCE EASTERLY ALONG THE NORTHERN BOUNDARY OF SAID PLAN TO THE POINT OF INTERSECTION WITH THE WESTERN BOUNDARY OF THE SOUTHEAST QUARTER OF SECTION ONE (1), TOWNSHIP TWENTY (20), RANGE THREE (3), WEST OF THE FIFTH (5) MERIDIAN,

THENCE NORTHERLY ALONG THE WESTERN BOUNDARY OF SAID QUARTER SECTION TO THE POINT OF INTERSECTION WITH THE SOUTHERN BOUNDARY OF PLAN 011 2320,

THENCE NORTHERLY ALONG THE WESTERN BOUNDARY OF SAID PLAN TO THE POINT OF INTERSECTION WITH THE SOUTHWEST CORNER OF PLAN 791 0635,

THENCE NORTHERLY ALONG THE WESTERN BOUNDARY OF SAID PLAN TO THE POINT OF INTERSECTION WITH THE SOUTHERN BOUNDARY OF PLAN 6098 EB IN THE NORTHWEST QUARTER OF SECTION ONE (1), TOWNSHIP TWENTY (20), RANGE THREE (3), WEST OF THE FIFTH (5) MERIDIAN,

THENCE WESTERLY ALONG THE SOUTHERN BOUNDARY OF SAID PLAN TO THE POINT OF INTERSECTION WITH THE EASTERN BOUNDARY OF LOT 1 PLAN 901 0729,

THENCE NORTHERLY ALONG THE EASTERN BOUNDARY OF SAID PLAN TO THE POINT OF INTERSECTION WITH THE SOUTHERN BOUNDARY OF THE SOUTHWEST QUARTER OF SECTION TWELVE (12), TOWNSHIP TWENTY (20), RANGE THREE (3), WEST OF THE FIFTH (5) MERIDIAN,

THENCE EASTERLY ALONG THE SOUTHERN BOUNDARY OF SAID PLAN TO THE POINT OF INTERSECTION WITH THE WESTERN BOUNDARY OF PLAN 6315 Q,

THENCE NORTHWESTERLY ALONG THE WESTERN BOUNDARY OF SAID PLAN FOR A DISTANCE OF 152 METRES MORE OR LESS TO THE POINT OF INTERSECTION WITH THE WESTERLY PROJECTION OF THE SOUTHWEST CORNER OF PLAN 911 0131,

THENCE PROJECTING EASTERLY ACROSS PLAN 6315 Q TO THE POINT OF INTERSECTION WITH THE SOUTHWEST CORNER OF PLAN 911 0131 AND THE EASTERN BOUNDARY OF PLAN 6315 Q,

THENCE NORTHWESTERLY ALONG THE EASTERN BOUNDARY OF PLAN 6315 Q TO THE POINT OF INTERSECTION WITH THE NORTHWESTERN BOUNDARY OF PLAN 8054 EK,

THENCE EASTERLY ALONG THE NORTHERN BOUNDARY OF SAID PLAN TO THE POINT OF INTERSECTION WITH THE WESTERN BOUNDARY OF THE SOUTHEAST QUARTER OF SECTION TWELVE (12), TOWNSHIP TWENTY (20), RANGE THREE (3), WEST OF THE FIFTH (5) MERIDIAN,

THENCE NORTHERLY ALONG THE WESTERN BOUNDARY OF SAID QUARTER SECTION TO THE POINT OF INTERSECTION WITH THE SOUTHERN BOUNDARY OF PLAN 490 LK IN THE SOUTHEAST QUARTER OF SECTION TWELVE (12), TOWNSHIP TWENTY (20), RANGE THREE (3), WEST OF THE FIFTH (5) MERIDIAN,

THENCE EASTERLY ALONG THE SOUTHERN BOUNDARY OF SAID PLAN TO THE POINT OF INTERSECTION WITH THE WESTERN BOUNDARY OF PLAN 6703 HX AND THE NORTHEASTERN BOUNDARY OF THE SOUTHEAST QUARTER OF SECTION TWELVE (12), TOWNSHIP TWENTY (20), RANGE THREE (3), WEST OF THE FIFTH (5) MERIDIAN,

THENCE PROJECTING EASTERLY ACROSS PLAN 6703 HX TO THE POINT OF INTERSECTION WITH THE EASTERN BOUNDARY OF SAID PLAN AND THE NORTHERN BOUNDARY OF THE SOUTHWEST QUARTER OF SECTION SEVEN (7), TOWNSHIP TWENTY (20), RANGE TWO (2), WEST OF THE FIFTH (5) MERIDIAN,

THENCE WESTERLY ALONG THE NORTHERN BOUNDARY OF SAID QUARTER SECTION TO THE NORTHEAST CORNER OF SAID QUARTER SECTION,

THENCE SOUTHERLY ALONG THE WESTERN BOUNDARY OF SAID QUARTER SECTION TO THE POINT OF INTERSECTION WITH THE SOUTHERN BOUNDARY OF PLAN 3814 JK AND THE SOUTHWESTERLY PROJECTION OF THE RIGHT BANK OF THE SHEEP RIVER IN THE SOUTHWEST QUARTER OF SECTION SEVEN (7), TOWNSHIP TWENTY (20), RANGE TWO (2), WEST OF THE FIFTH (5) MERIDIAN,

THENCE PROJECTING NORTHEASTERLY ALONG THE SOUTHERN BOUNDARY OF SAID PLAN TO THE POINT OF INTERSECTION WITH THE RIGHT BANK OF THE SHEEP RIVER,

THENCE EASTERLY ALONG THE RIGHT BANK OF THE SHEEP RIVER TO THE POINT OF INTERSECTION WITH THE EASTERN BOUNDARY OF THE SOUTHEAST QUARTER OF SECTION SEVEN (7), TOWNSHIP TWENTY (20), RANGE TWO (2), WEST OF THE FIFTH (5) MERIDIAN,

THENCE PROJECTING NORTHERLY ACROSS THE SHEEP RIVER ALONG THE EASTERN BOUNDARY OF SAID QUARTER SECTION FOR A DISTANCE OF 82 METRES MORE OR LESS TO THE POINT OF INTERSECTION WITH THE SOUTHWESTERLY PROJECTION OF THE SOUTHERN BOUNDARY OF PLAN 3814 JK,

THENCE NORTHEASTERLY ALONG THE SOUTHERN BOUNDARY OF SAID PLAN TO THE POINT OF INTERSECTION WITH THE NORTHERN BOUNDARY OF LOT 1 PLAN 801 0142 AND THE NORTHERN BOUNDARY OF THE SOUTHWEST QUARTER OF SECTION EIGHT (8), TOWNSHIP TWENTY (20), RANGE TWO (2), WEST OF THE FIFTH (5) MERIDIAN,

THENCE EASTERLY ALONG THE NORTHERN BOUNDARY OF SAID PLAN TO THE POINT OF INTERSECTION WITH THE SOUTH BRANCH OF THE SHEEP RIVER AS SHOWN ON THE TOWNSHIP PLAN DATED 15 AUGUST 1906,

THENCE NORTHEASTERLY ALONG THE SOUTH BRANCH OF THE SHEEP RIVER AS SHOWN ON THE TOWNSHIP PLAN DATED 15 AUGUST 1906 IN THE NORTHWEST QUARTER OF SECTION EIGHT (8), TOWNSHIP TWENTY (20), RANGE TWO (2), WEST OF THE FIFTH (5) MERIDIAN TO THE POINT OF INTERSECTION WITH THE WESTERN BOUNDARY OF THE NORTHEAST QUARTER OF SECTION EIGHT (8), TOWNSHIP TWENTY (20), RANGE TWO (2), WEST OF THE FIFTH (5) MERIDIAN,

THENCE NORTHERLY ALONG THE WESTERN BOUNDARY OF SAID QUARTER SECTION TO THE POINT OF INTERSECTION WITH THE SOUTHERN BOUNDARY OF PLAN 3814 JK,

THENCE EASTERLY ALONG THE SOUTHERN BOUNDARY OF SAID PLAN TO THE POINT OF INTERSECTION WITH THE EAST BANK OF THE SHEEP RIVER,

THENCE NORTHEASTERLY ALONG THE EAST BANK OF THE SHEEP RIVER TO THE POINT OF INTERSECTION WITH THE SOUTHERN BOUNDARY OF THE NORTHEAST QUARTER OF SECTION SEVENTEEN (17), TOWNSHIP TWENTY (20), RANGE TWO (2), WEST OF THE FIFTH (5) MERIDIAN,

THENCE EASTERLY ALONG THE SOUTHERN BOUNDARY OF SAID QUARTER SECTION TO THE POINT OF INTERSECTION WITH THE WESTERN BOUNDARY OF THE NORTHWEST QUARTER OF SECTION SIXTEEN (16), TOWNSHIP TWENTY (20), RANGE TWO (2), WEST OF THE FIFTH (5) MERIDIAN,

THENCE NORTHERLY ALONG THE WESTERN BOUNDARY OF SAID SECTION TO THE POINT OF INTERSECTION WITH THE EAST BANK OF THE SHEEP RIVER,

THENCE NORTHEASTERLY ALONG THE EAST BANK OF THE SHEEP RIVER TO THE POINT OF INTERSECTION WITH THE NORTHERN BOUNDARY OF THE NORTHWEST QUARTER OF SECTION SIXTEEN (16), TOWNSHIP TWENTY (20), RANGE TWO (2), WEST OF THE FIFTH (5) MERIDIAN,

THENCE EASTERLY ALONG THE NORTHERN BOUNDARY OF SAID QUARTER SECTION TO THE POINT OF INTERSECTION WITH THE NORTHEAST CORNER OF THE NORTHWEST QUARTER OF SECTION SIXTEEN (16), TOWNSHIP TWENTY (20), RANGE TWO (2), WEST OF THE FIFTH (5) MERIDIAN,

THENCE SOUTHERLY ALONG THE EASTERN BOUNDARY OF SAID QUARTER SECTION TO THE POINT OF INTERSECTION WITH THE NORTHEAST CORNER OF THE NORTHWEST QUARTER OF SECTION NINE (9), TOWNSHIP TWENTY (20), RANGE TWO (2), WEST OF THE FIFTH (5) MERIDIAN,

THENCE SOUTHERLY ALONG THE EASTERN BOUNDARY OF SAID QUARTER SECTION FOR A DISTANCE OF 19.7 METRES MORE OR LESS TO THE POINT OF INTERSECTION WITH THE WESTERLY PROJECTION OF THE NORTHERN BOUNDARY OF PLAN 901 1745 IN THE NORTHEAST QUARTER OF SECTION NINE (9), TOWNSHIP TWENTY (20), RANGE TWO (2), WEST OF THE FIFTH (5) MERIDIAN,

THENCE PROJECTING EASTERLY TO THE POINT OF INTERSECTION WITH THE NORTHERN BOUNDARY OF PLAN 901 1745 AND THE SOUTHERN BOUNDARY OF PLAN 901 0969 IN THE NORTHEAST QUARTER OF SECTION NINE (9), TOWNSHIP TWENTY (20), RANGE TWO (2), WEST OF THE FIFTH (5) MERIDIAN,

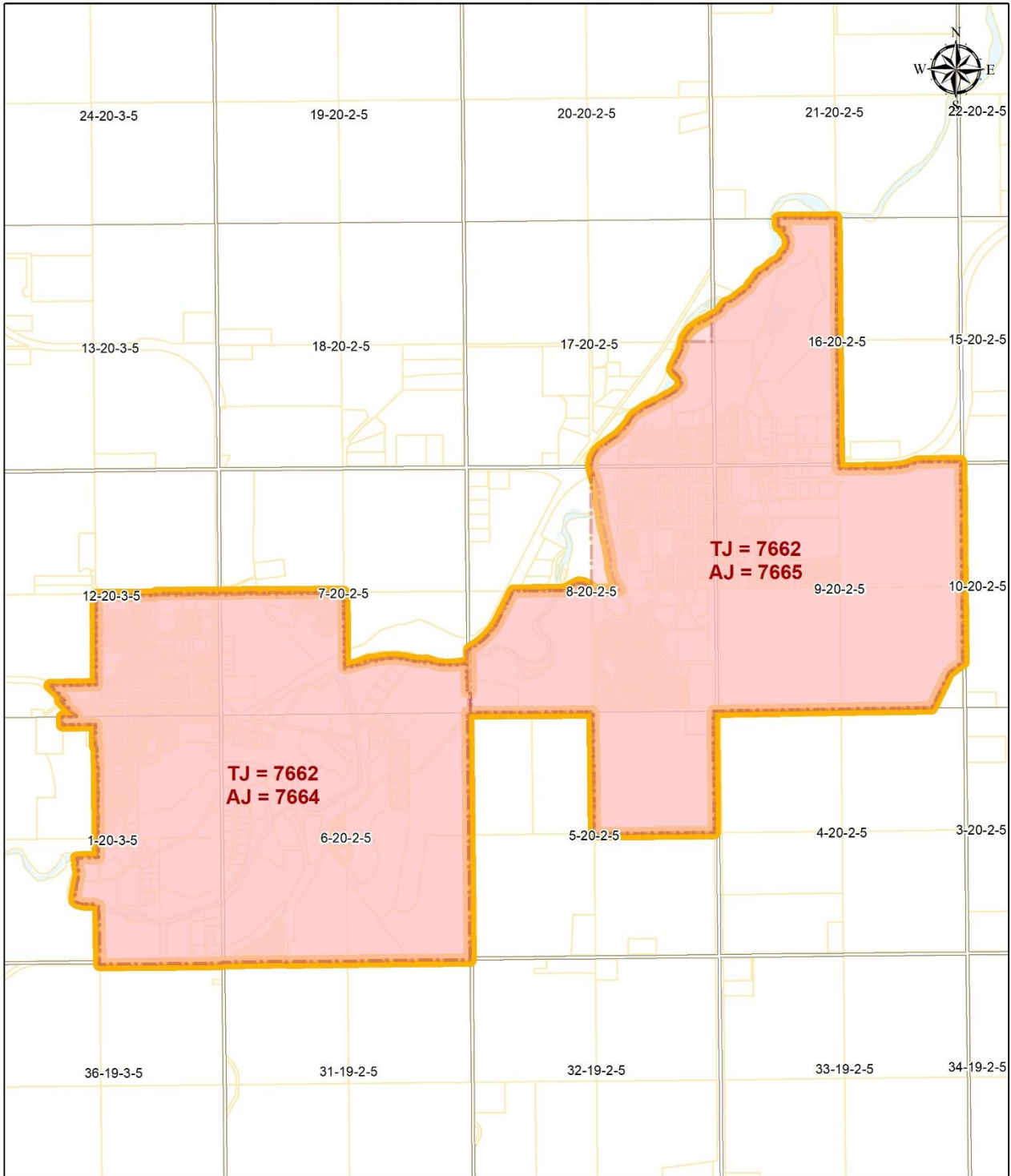
THENCE EASTERLY ALONG THE SOUTHERN BOUNDARY OF PLAN 901 0969 TO THE POINT OF INTERSECTION WITH THE NORTHERN BOUNDARY OF THE EAST-WEST ROAD ALLOWANCE IN THE SOUTHEAST QUARTER OF SECTION SIXTEEN (16), TOWNSHIP TWENTY (20), RANGE TWO (2), WEST OF THE FIFTH (5) MERIDIAN,

THENCE EASTERLY ALONG THE NORTHERN BOUNDARY OF THE EAST-WEST ROAD ALLOWANCE TO THE POINT OF INTERSECTION WITH THE EASTERN BOUNDARY OF THE SOUTHEAST QUARTER OF SECTION SIXTEEN (16), TOWNSHIP TWENTY (20), RANGE TWO (2), WEST OF THE FIFTH (5) MERIDIAN,

THENCE SOUTHERLY ALONG THE EASTERN BOUNDARY OF SAID QUARTER SECTION TO THE POINT OF INTERSECTION WITH THE NORTHERN BOUNDARY OF LOT 1 PLAN 941 1282 IN THE SOUTHEAST QUARTER OF SECTION NINE (9), TOWNSHIP TWENTY (20), RANGE TWO (2), WEST OF THE FIFTH (5) MERIDIAN,


THENCE SOUTHWESTERLY ALONG THE WESTERN BOUNDARY OF SAID PLAN TO THE POINT OF COMMENCEMENT.

Diamond Valley AMALG Turner Valley OIC 156/2022
Diamond Valley AMALG Black Diamond OIC 156/2022



Legend

 New TJ 7662
Diamond Valley

 Amalgamated Area



Town of Drayton Valley 476/2011

APPENDIX A - DETAILED DESCRIPTION OF THE LANDS SEPARATED FROM BRAZEAU COUNTY AND ANNEXED TO THE TOWN OF DRAYTON VALLEY

THE SOUTHEAST QUARTER OF SECTION NINETEEN (19), TOWNSHIP FORTY-NINE (49), RANGE SEVEN (7) WEST OF THE FIFTH MERIDIAN.

THE NORTHEAST QUARTER OF SECTION EIGHTEEN (18), TOWNSHIP FORTY- NINE (49), RANGE SEVEN (7) WEST OF THE FIFTH MERIDIAN.

ALL THAT PORTION OF THE EAST HALF OF SECTION SEVEN (7), TOWNSHIP FORTY-NINE (49), RANGE SEVEN (7) WEST OF THE FIFTH MERIDIAN NOT WITHIN THE TOWN OF DRAYTON VALLEY.

ALL THAT PORTION OF THE EAST HALF OF SECTION SIX (6), TOWNSHIP FORTY-NINE (49), RANGE SEVEN (7) WEST OF THE FIFTH MERIDIAN NOT WITHIN THE TOWN OF DRAYTON VALLEY.

ALL THAT PORTION OF THE EAST HALF OF SECTION THIRTY-ONE (31), TOWNSHIP FORTY-EIGHT (48), RANGE SEVEN (7) WEST OF THE FIFTH MERIDIAN LYING NORTH OF THE NORTH BOUNDARY OF PLAN 902-2270 AND EXCLUDING ALL THAT PORTION OF SAID HALF-SECTION LYING SOUTH OF THE PROJECTION EAST OF THE NORTH BOUNDARY OF PLAN 902-2270.

ALL THAT PORTION OF SECTION FIVE (5), TOWNSHIP FORTY-NINE (49), RANGE SEVEN (7) WEST OF THE FIFTH MERIDIAN NOT WITHIN THE TOWN OF DRAYTON VALLEY.

ALL THAT PORTION OF SECTION THIRTY-TWO (32), TOWNSHIP FORTY-EIGHT (48), RANGE SEVEN (7) WEST OF THE FIFTH MERIDIAN NORTH OF THE NORTH BOUNDARY OF PLAN 4179JY AND EXCLUDING ALL THAT LAND LYING SOUTH OF THE PROJECTION EAST OF PLAN 902-2270 TO THE EASTERN BOUNDARY OF PLAN 912-2158.

ALL THAT PORTION OF THE WEST HALF OF SECTION THIRTY-THREE (33), TOWNSHIP FORTY-EIGHT (48), RANGE SEVEN (7) WEST OF THE FIFTH MERIDIAN NOT WITHIN THE TOWN OF DRAYTON VALLEY EXCLUDING PLAN 042-3246 BLOCK 2, LOT 1 AND EXCLUDING PLAN 4065TR, BLOCK 2.

ALL THAT PORTION OF THE SOUTHEAST QUARTER OF SECTION NINE (9), TOWNSHIP FORTY-NINE (49), RANGE SEVEN (7) WEST OF THE FIFTH MERIDIAN NOT WITHIN THE TOWN OF DRAYTON VALLEY.

ALL THAT PORTION OF SECTION TWENTY-ONE (21), TOWNSHIP FORTY-NINE (49), RANGE SEVEN (7) WEST OF THE FIFTH MERIDIAN LYING SOUTHWESTERLY OF A LINE DRAWN FROM THE INTERSECTION OF THE EAST BOUNDARY OF PLAN 2502JY WITH THE SOUTH BOUNDARY OF PLAN 832 2156 TO THE INTERSECTION OF THE WEST BOUNDARY OF PLAN 102-2022 WITH THE SOUTH BOUNDARY OF SAID SECTION AND EXCLUDING ALL THAT

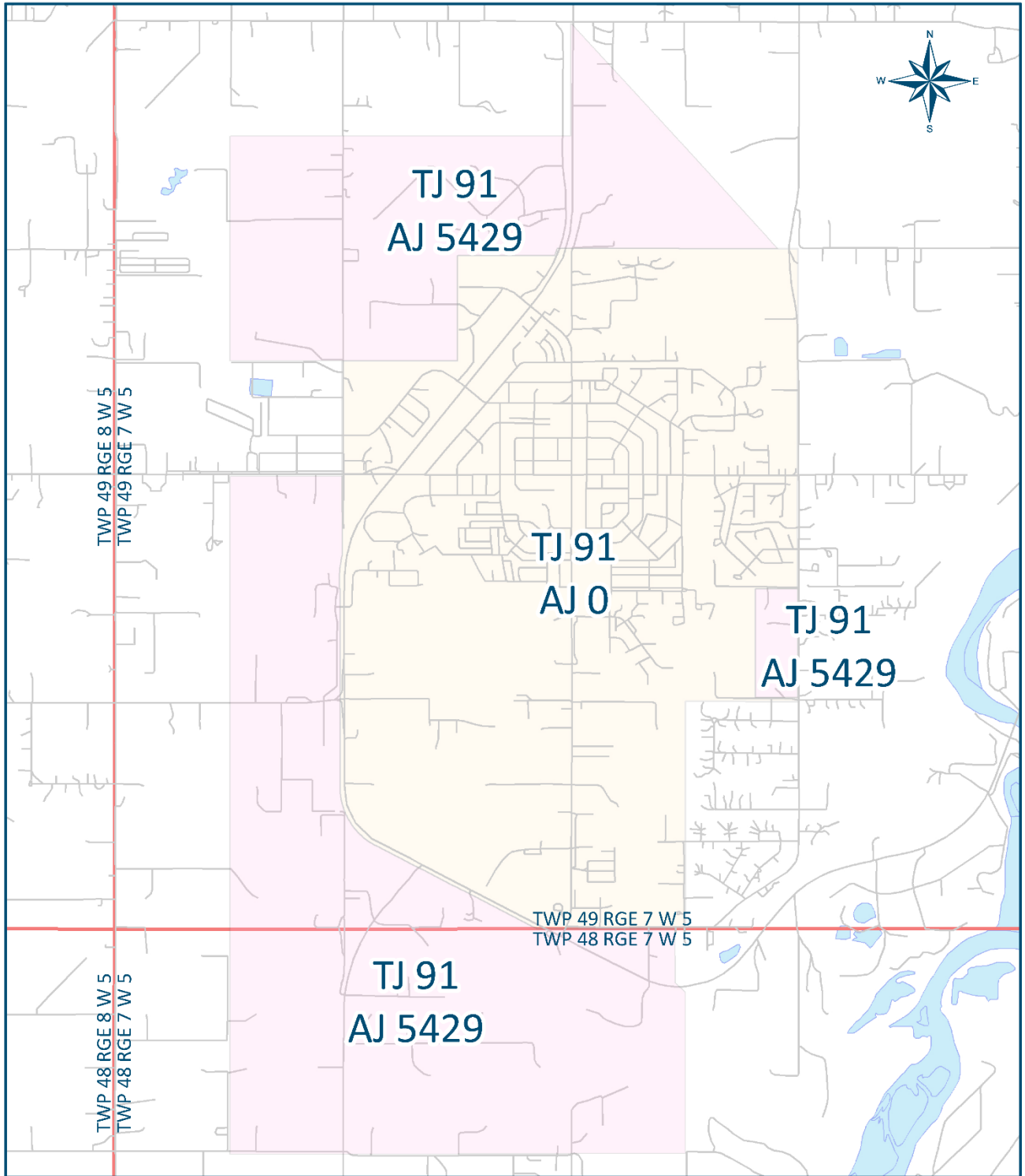
PORTION OF THE NORTHWEST QUARTER OF SECTION TWENTY-ONE (21), TOWNSHIP FORTY-NINE (49), RANGE SEVEN (7) WEST OF THE FIFTH MERIDIAN LYING WEST OF THE EAST BOUNDARY OF PLAN 2502JY.

THE SOUTH HALF OF SECTION TWENTY (20), TOWNSHIP FORTY-NINE (49), RANGE SEVEN (7) WEST OF THE FIFTH MERIDIAN.

ALL THAT PORTION OF SECTION SEVENTEEN (17), TOWNSHIP FORTY-NINE (49), RANGE SEVEN (7) WEST OF THE FIFTH MERIDIAN NOT WITHIN THE TOWN OF DRAYTON VALLEY.


ALL INTERVENING ROAD ALLOWANCES, ROADS AND HIGHWAY PLANS AND INTERSECTIONS.

Town of Drayton Valley OIC 476 2011



Legend

-  Annexation Area
-  Existing Town of Drayton Valley
-  Township



Town of Drayton Valley 176/2012

APPENDIX A - DETAILED DESCRIPTION OF THE LANDS SEPARATED FROM BRAZEAU COUNTY AND ANNEXED TO THE TOWN OF DRAYTON VALLEY

ALL THAT PORTION OF THE WEST HALF OF SECTION TWENTY-ONE (21), TOWNSHIP FORTY-NINE (49), RANGE SEVEN (7) WEST OF THE FIFTH MERIDIAN NOT WITHIN THE TOWN OF DRAYTON VALLEY LYING EAST OF THE EAST BOUNDARY OF PLAN 2502JY AND LYING SOUTH OF THE SOUTH BOUNDARY OF PLAN 782 1189 AND EXCLUDING PLAN 832 2156.

ALL THAT PORTION OF THE EAST HALF OF SECTION TWENTY-ONE (21), TOWNSHIP FORTY-NINE (49), RANGE SEVEN (7) WEST OF THE FIFTH MERIDIAN NOT WITHIN THE TOWN OF DRAYTON VALLEY LYING SOUTH OF THE SOUTH BOUNDARY OF PLAN 772 1918.

ALL THAT PORTION OF THE WEST HALF OF SECTION TWENTY-TWO (22), TOWNSHIP FORTY-NINE (49), RANGE SEVEN (7) WEST OF THE FIFTH MERIDIAN LYING SOUTH OF THE SOUTH BOUNDARY OF PLAN 002 2846 INCLUDING ALL THAT PORTION OF THE NORTH-SOUTH ROAD ALLOWANCE AND ROAD WIDENING ADJACENT TO THE WEST SIDE OF SAID HALF SECTION LYING SOUTH OF THE PROJECTION WEST OF THE SOUTH BOUNDARY OF PLAN 002 2846.

ALL THAT PORTION OF THE EAST HALF OF SECTION TWENTY-TWO (22), TOWNSHIP FORTY-NINE (49), RANGE SEVEN (7) WEST OF THE FIFTH MERIDIAN LYING SOUTH OF THE SOUTH BOUNDARY OF PLAN 002 2846.

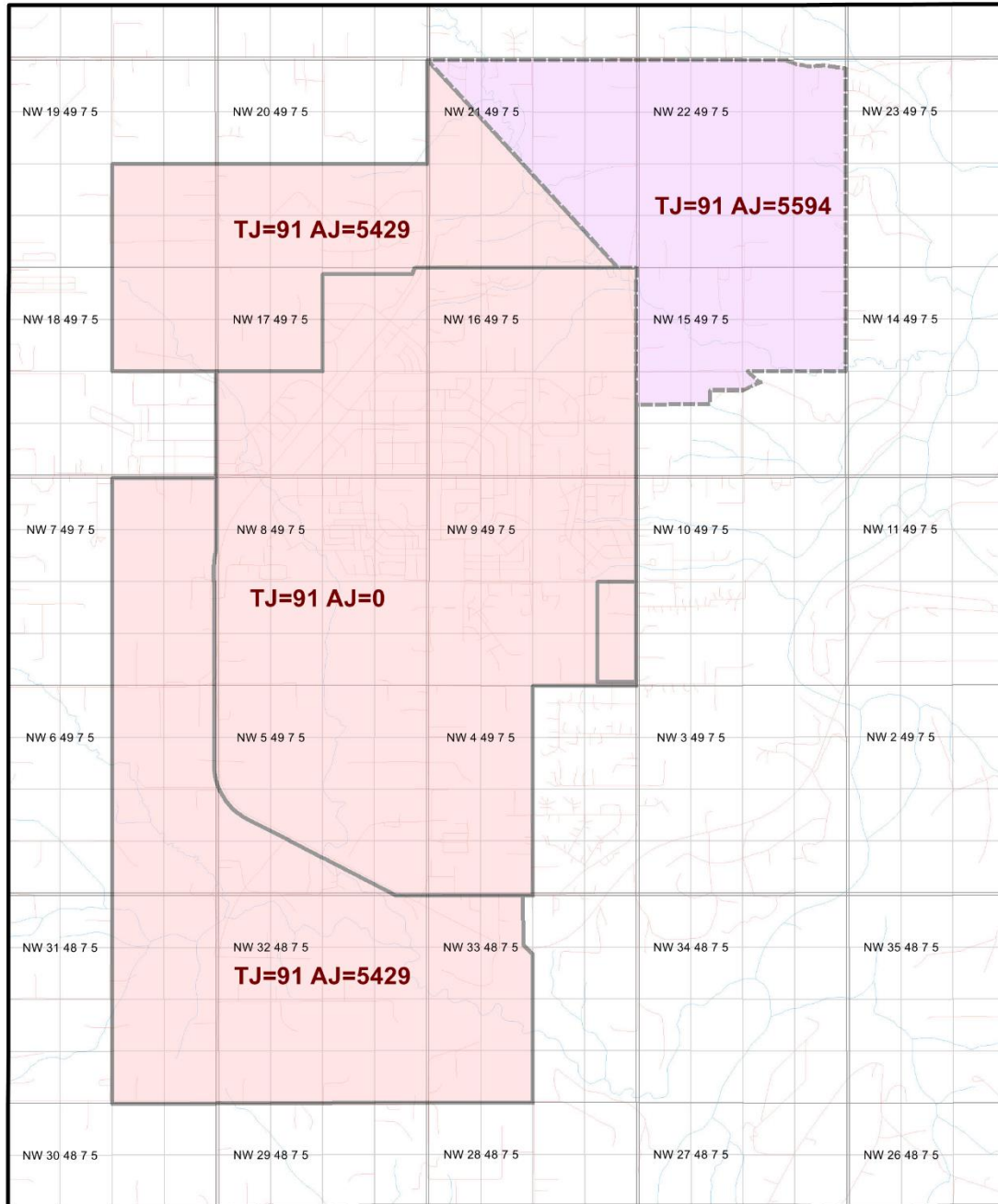
THE NORTH HALF OF SECTION FIFTEEN (15), TOWNSHIP FORTY-NINE (49), RANGE SEVEN (7) WEST OF THE FIFTH MERIDIAN.



ALL THAT PORTION OF THE SOUTHWEST QUARTER OF SECTION FIFTEEN (15), TOWNSHIP FORTY-NINE (49), RANGE SEVEN (7) WEST OF THE FIFTH MERIDIAN LYING NORTH OF THE SOUTH BOUNDARY OF PLAN 882 2078, LOT 1 AND EXCLUDING ALL THAT PORTION OF THE NORTH-SOUTH ROAD ALLOWANCE LYING SOUTH OF THE PROJECTION WEST OF THE SOUTH BOUNDARY PLAN 882 2078, LOT 1 TO THE EAST BOUNDARY OF PLAN 2998JY.


PLAN 932 3520.

ALL INTERVENING ROAD ALLOWANCES, ROADS AND HIGHWAY PLANS AND INTERSECTIONS.

Town of Drayton Valley OIC 176 2012



-  Existing Town of Drayton Valley Boundary
-  Annexation Area



Town of Gibbons 406/2006

APPENDIX A - DETAILED DESCRIPTION OF THE LANDS SEPARATED FROM STURGEON COUNTY AND ANNEXED TO THE TOWN OF GIBBONS

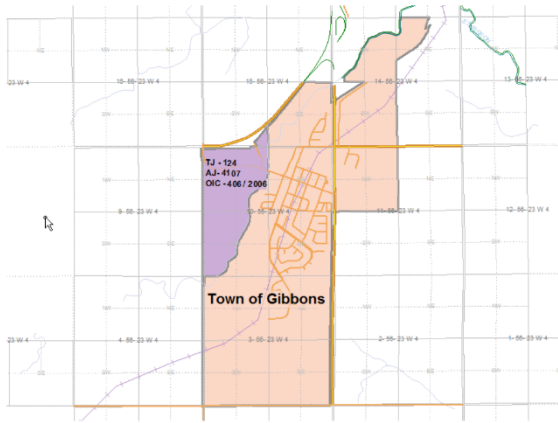
THAT PORTION OF THE SOUTHWEST QUARTER OF SECTION TEN (10), TOWNSHIP FIFTY-SIX (56), RANGE TWENTY-THREE (23) WEST OF THE FOURTH MERIDIAN LYING WEST OF THE RIGHT BANK OF THE STURGEON RIVER, CONTAINING 36.3 HECTARES (89.9 ACRES) MORE OR LESS.

THAT PORTION OF THE NORTHWEST QUARTER OF SECTION TEN (10), TOWNSHIP FIFTY-SIX (56), RANGE TWENTY-THREE (23) WEST OF THE FOURTH MERIDIAN LYING WEST OF THE RIGHT BANK OF THE STURGEON RIVER AND SOUTH OF ROAD PLANS 922 2076 AND 2073 JY, CONTAINING 52.6 HECTARES (130 ACRES) MORE OR LESS INCLUDING THAT PORTION OF THE EAST-WEST ROAD ALLOWANCE ABUTTING THE NORTHERN BOUNDARY OF SAID QUARTER SECTION LYING SOUTH OF ROAD PLAN 922 2076.

THAT PORTION OF THE SOUTHWEST QUARTER OF SECTION FIFTEEN (15), TOWNSHIP FIFTY-SIX (56), RANGE TWENTY-THREE (23) WEST OF THE FOURTH MERIDIAN LYING EAST AND SOUTH OF ROAD PLANS 922 2076 AND 2073 JY, CONTAINING 2.3 HECTARES (5.68 ACRES) MORE OR LESS.

THAT PORTION OF ROAD PLAN 912 0230 EXTENDING INTO THE NORTHEAST QUARTER OF SECTION NINE (9), TOWNSHIP FIFTY-SIX (56), RANGE TWENTY-THREE (23) WEST OF THE FOURTH MERIDIAN, CONTAINING 0.35 HECTARES (0.87 ACRES) MORE OR LESS.

THAT PORTION OF THE NORTH-SOUTH ROAD ALLOWANCE ADJOINING THE WESTERN BOUNDARY OF THE WEST HALF OF SECTION TEN (10), TOWNSHIP FIFTY-SIX (56), RANGE TWENTY-THREE (23) WEST OF THE FOURTH MERIDIAN AND THAT PART OF THE NORTHWEST QUARTER OF SECTION THREE (3), TOWNSHIP FIFTY-SIX (56), RANGE TWENTY-THREE (23) WEST OF THE FOURTH MERIDIAN LYING NORTH OF THE RIGHT BANK OF THE STURGEON RIVER.



Town of Gibbons 35/2018

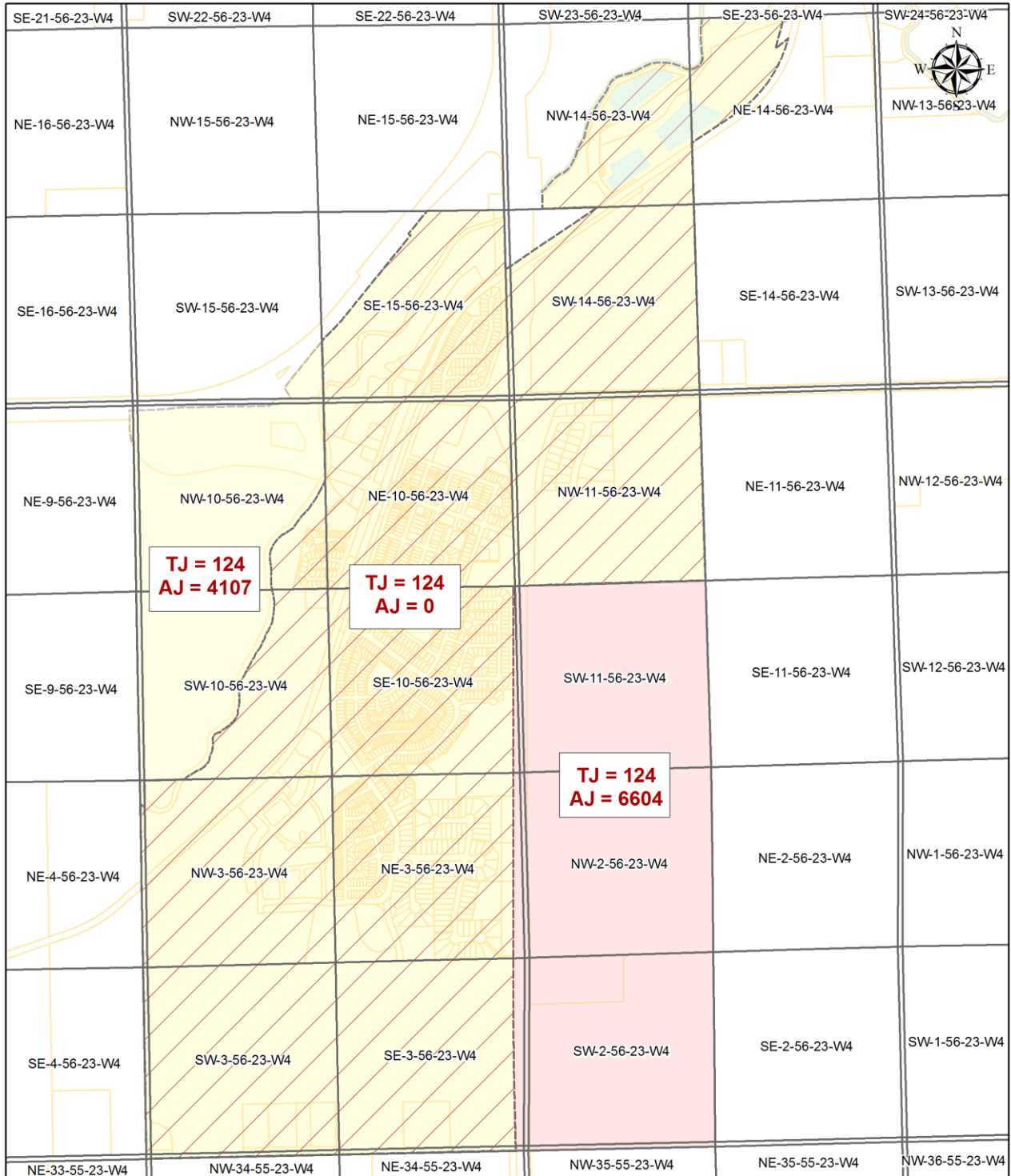
Schedule 1

DETAILED DESCRIPTION OF THE LANDS SEPARATED FROM
STURGEON COUNTY AND ANNEXED TO THE TOWN OF GIBBONS

ALL THAT PORTION OF THE SOUTHWEST QUARTER OF SECTION ELEVEN (11), TOWNSHIP FIFTY-SIX (56), RANGE TWENTY-THREE (23) WEST OF THE FOURTH (4) MERIDIAN INCLUDING THOSE LANDS LYING EAST OF THE WEST BOUNDARY OF PLAN 1451PX.

ALL THAT PORTION OF THE WEST HALF OF SECTION TWO (2), TOWNSHIP FIFTY-SIX (56), RANGE TWENTY-THREE (23), WEST OF THE FOURTH (4) MERIDIAN INCLUDING THOSE LANDS LYING EAST OF THE WEST BOUNDARY OF PLAN 1451PX AND INCLUDING THAT PORTION OF THE EAST WEST ROAD ALLOWANCE ADJACENT TO THE SOUTH BOUNDARY OF SAID HALF SECTION LYING EAST OF THE PROJECTION SOUTH OF THE WEST BOUNDARY OF PLAN 1451PX.

Town of Gibbons OIC 35 2018



Legend

- Existing Area
- Annexation Area AJ 6604
- Existing Area AJ 4107



Town of High River 464/2011

APPENDIX A - DETAILED DESCRIPTION OF THE LANDS SEPARATED FROM THE MUNICIPAL DISTRICT OF FOOTHILLS, NO. 31 AND ANNEXED TO THE TOWN OF HIGH RIVER

ALL THAT PORTION OF THE NORTHEAST QUARTER OF SECTION TWO (2), TOWNSHIP NINETEEN (19), RANGE TWENTY-NINE (29) WEST OF THE FOURTH MERIDIAN NOT WITHIN THE TOWN OF HIGH RIVER.

ALL THAT PORTION OF THE SOUTHEAST QUARTER OF SECTION ELEVEN (11), TOWNSHIP NINETEEN (19), RANGE TWENTY-NINE (29) WEST OF THE FOURTH MERIDIAN NOT WITHIN THE TOWN OF HIGH RIVER.

ALL THAT PORTION OF THE NORTHEAST QUARTER OF SECTION ELEVEN (11), TOWNSHIP NINETEEN (19), RANGE TWENTY-NINE (29) WEST OF THE FOURTH MERIDIAN LYING SOUTH OF THE SOUTH BOUNDARY OF PLAN 951 0994 AND INCLUDING ALL THAT LAND LYING SOUTH OF THE PROJECTION EAST OF THE SOUTH BOUNDARY OF PLAN 951 0994.

ALL THAT PORTION OF THE NORTHWEST QUARTER OF SECTION TWELVE (12), TOWNSHIP NINETEEN (19), RANGE TWENTY-NINE (29) WEST OF THE FOURTH MERIDIAN LYING SOUTH OF THE SOUTH BOUNDARY OF PLAN 741 0218 AND EXCLUDING ALL THAT PORTION OF THE NORTH-SOUTH ROAD ALLOWANCE ADJACENT TO THE WEST SIDE OF SAID QUARTER SECTION LYING NORTH OF THE PROJECTION WEST OF THE SOUTH BOUNDARY OF PLAN 741 0218

ALL THAT PORTION OF THE NORTHEAST QUARTER SECTION OF SECTION TWELVE (12), TOWNSHIP NINETEEN (19), RANGE TWENTY NINE (29) WEST OF THE FOURTH MERIDIAN LYING SOUTH OF THE SOUTH BOUNDARY OF PLAN 311 LK AND EXCLUDING PLAN 7926 JK AND EXCLUDING THE NORTHERLY 1402.5 FEET LYING BETWEEN PLAN 7926 JK AND THE WEST BOUNDARY OF PLAN 881 0868.

ALL THAT PORTION OF THE NORTHWEST QUARTER OF SECTION SEVEN (7), TOWNSHIP NINETEEN (19), RANGE TWENTY-EIGHT (28) WEST OF THE FOURTH MERIDIAN NOT WITHIN THE TOWN OF HIGH RIVER LYING SOUTH OF THE SOUTH BOUNDARY OF SECONDARY ROAD 543 AND EXCLUDING ALL THAT LAND LYING NORTH OF THE NORTH BOUNDARY OF LOT 5, PLAN 991 0247 AND EXCLUDING ALL THAT LAND LYING NORTH OF THE PROJECTION WEST OF NORTH BOUNDARY OF LOT 5, PLAN 991 0247.

ALL THAT PORTION OF THE SOUTHWEST QUARTER OF SECTION SEVEN (7), TOWNSHIP NINETEEN (19), RANGE TWENTY-EIGHT (28) WEST OF THE FOURTH MERIDIAN NOT WITHIN THE TOWN OF HIGH RIVER.

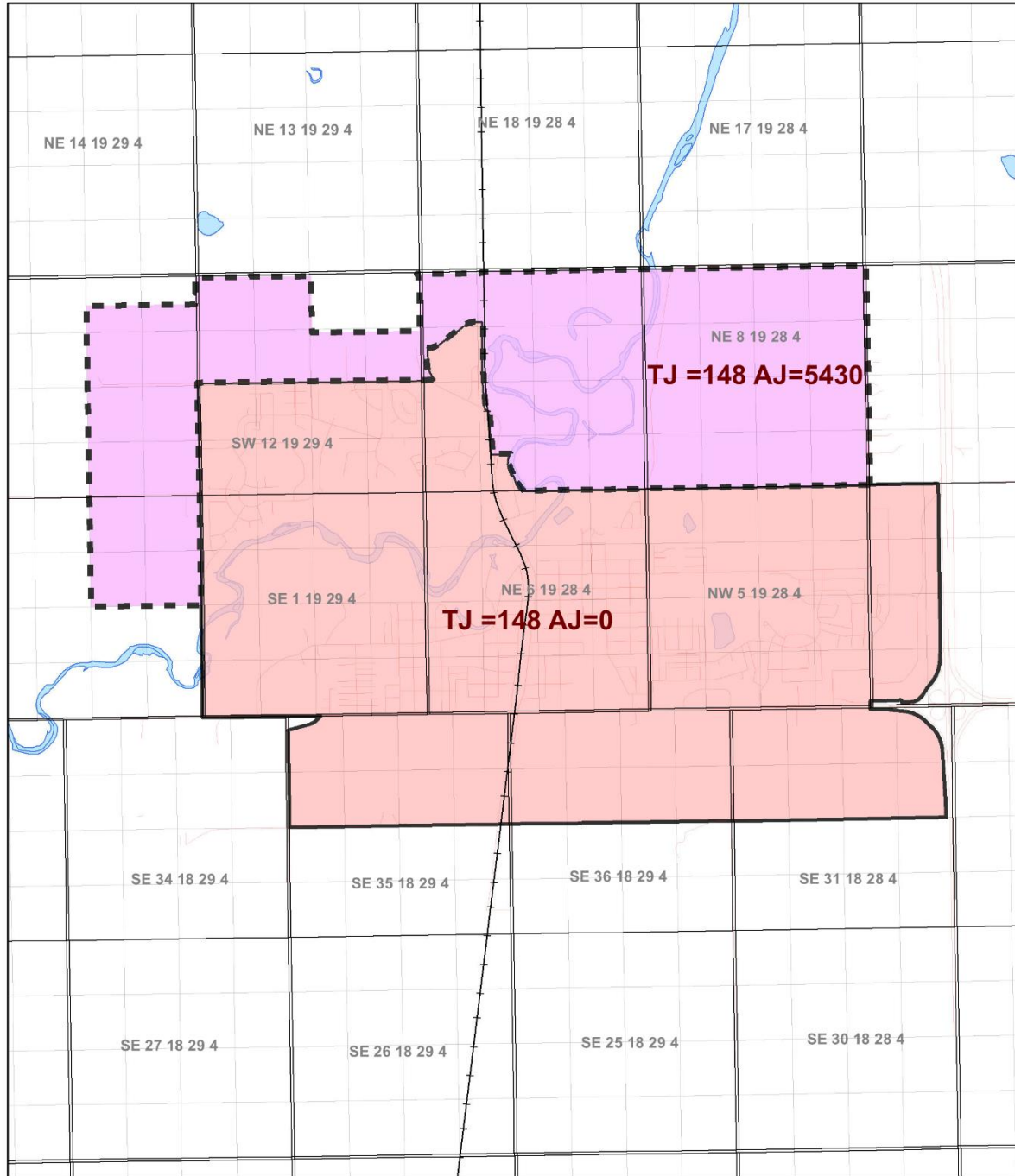
ALL THAT PORTION OF THE EAST HALF OF SECTION SEVEN (7), TOWNSHIP NINETEEN (19), RANGE TWENTY-EIGHT (28) WEST OF THE FOURTH MERIDIAN LYING SOUTH OF THE SOUTH BOUNDARY OF SECONDARY ROAD 543.



ALL THAT PORTION OF SECTION EIGHT (8), TOWNSHIP NINETEEN (19), RANGE TWENTY-EIGHT (28) WEST OF THE FOURTH MERIDIAN LYING SOUTH OF THE SOUTH BOUNDARY OF SECONDARY ROAD 543.


ALL THAT PORTION OF THE WEST HALF OF SECTION NINE (9) TOWNSHIP NINETEEN (19), RANGE TWENTY-EIGHT (28) WEST OF THE FOURTH MERIDIAN LYING SOUTH OF THE PROJECTION WEST OF THE NORTH BOUNDARY OF PLAN 1604LK AND WEST OF THE PROJECTION SOUTH OF THE WEST BOUNDARY OF PLAN 1604LK.

FOR GREATER CERTAINTY, THE PORTIONS DESCRIBED ABOVE INCLUDE ALL INTERVENING ROAD ALLOWANCES, REGISTERED ROAD PLANS AND HIGHWAY PLAN RIGHTS-OF-WAY.

Town of High River OIC 464 2011



-  Existing Town Of High River Boundary
-  Annexation Area



Town of High River 380/2020

Schedule 1

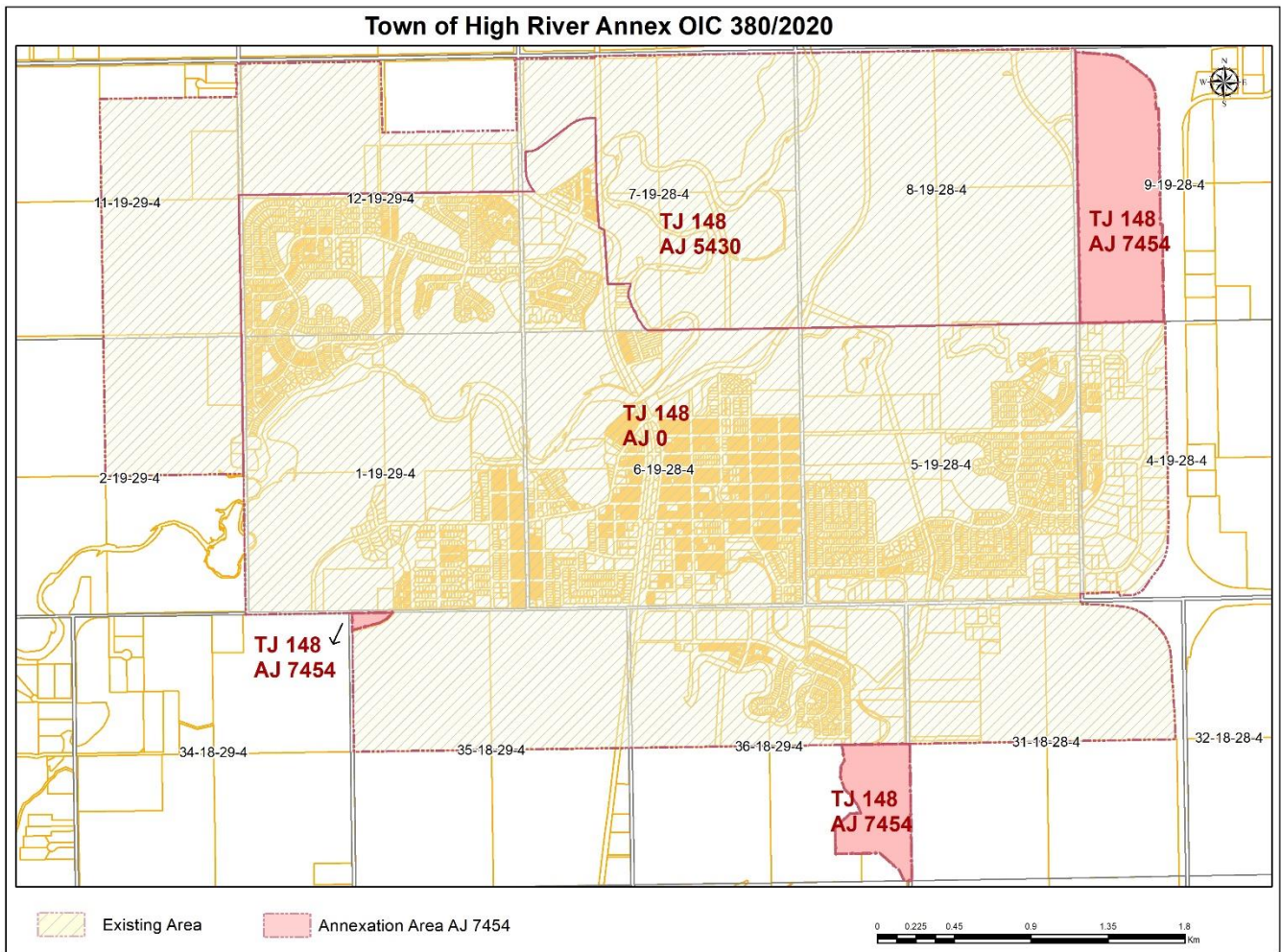
DETAILED DESCRIPTION OF THE LANDS SEPARATED
FROM FOOTHILLS COUNTY AND ANNEXED TO THE
TOWN OF HIGH RIVER

ALL THAT PORTION OF THE NORTHWEST QUARTER OF SECTION NINE (9), TOWNSHIP NINETEEN (19), RANGE TWENTY-EIGHT (28) WEST OF THE FOURTH (4) MERIDIAN NOT WITHIN THE TOWN OF HIGH RIVER LYING WEST OF THE WESTERN BOUNDARY OF PLAN 021 2540 EXCLUDING PLAN 131 0767 AND EXCLUDING THAT PORTION OF SAID QUARTER SECTION LYING NORTH AND EAST OF THE SOUTHWESTERN BOUNDARY OF PLAN 121 3420.

ALL THAT PORTION OF THE SOUTHWEST QUARTER OF SECTION NINE (9), TOWNSHIP NINETEEN (19), RANGE TWENTY-EIGHT (28) WEST OF THE FOURTH (4) MERIDIAN NOT WITHIN THE TOWN OF HIGH RIVER LYING WEST OF THE WESTERN BOUNDARY OF PLAN 021 2540 AND EXCLUDING PLAN 131 0767.

ALL THAT PORTION OF THE SOUTHEAST QUARTER OF SECTION THIRTY-SIX (36), TOWNSHIP EIGHTEEN (18), RANGE TWENTY-NINE (29) WEST OF THE FOURTH (4) MERIDIAN EXCLUDING LOT 1, BLOCK 3, PLAN 191 0344 AND INCLUDING ALL THAT LAND LYING WEST OF THE EASTERN BOUNDARY OF THE NORTH-SOUTH ROAD ALLOWANCE ADJACENT TO THE EAST SIDE OF SAID QUARTER SECTION.

PLAN 961 0847.



Town of Nobleford 361/2024


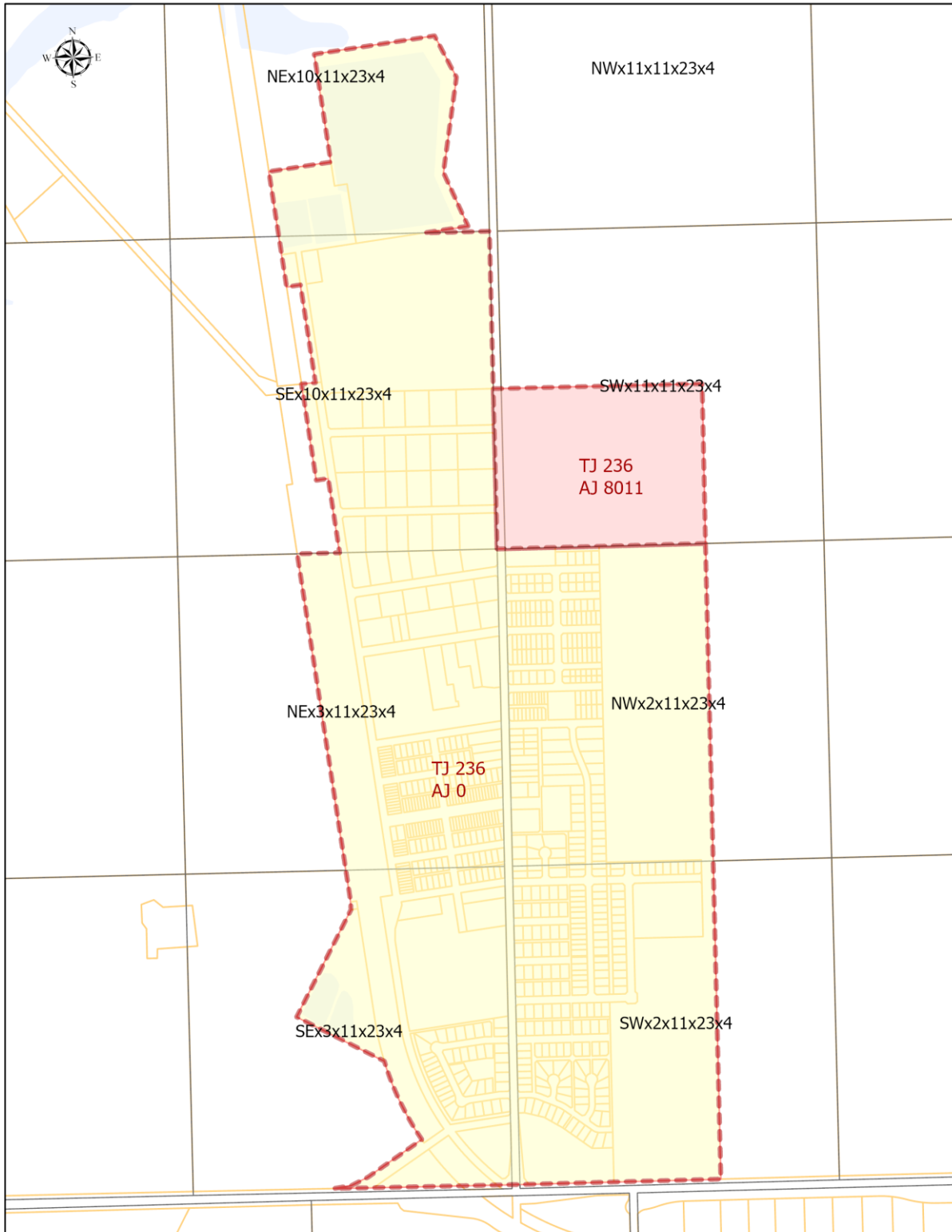
Schedule 1

DETAILED DESCRIPTION OF THE LANDS SEPARATED FROM
LETHBRIDGE COUNTY AND ANNEXED TO THE TOWN
OF NOBLEFORD

LOT 1, BLOCK 33, PLAN 231 2047.

PLAN 191 1582 INCLUDING ALL THAT PORTION OF THE NORTH SOUTH ROAD ALLOWANCE ADJACENT TO THE WEST BOUNDARY OF THE SOUTHWEST QUARTER OF SECTION ELEVEN (11), TOWNSHIP ELEVEN (11), RANGE TWENTY THREE (23), WEST OF THE FOURTH (4) MERIDIAN LYING SOUTH OF THE PROJECTION WEST OF THE NORTH BOUNDARY OF PLAN 191 1582.

Town of Nobleford Annex OIC 361/2024



Town of Okotoks 199/2017

Schedule 1

DETAILED DESCRIPTION OF THE LANDS SEPARATED FROM
THE MUNICIPAL DISTRICT OF FOOTHILLS, NO. 31 AND
ANNEXED TO THE TOWN OF OKOTOKS

ALL THAT PORTION OF THE SOUTHWEST QUARTER OF SECTION FOUR (4), TOWNSHIP TWENTY ONE (21), RANGE TWENTY NINE (29), WEST OF THE FOURTH (4) MERIDIAN NOT WITHIN THE TOWN OF OKOTOKS AND INCLUDING ALL THAT LAND ADJACENT TO THE WEST SIDE OF SAID QUARTER SECTION LYING EAST OF THE WEST BOUNDARY OF PLAN 761 0078.

THE EAST HALF OF SECTION FOUR (4), TOWNSHIP TWENTY ONE (21), RANGE TWENTY NINE (29), WEST OF THE FOURTH (4) MERIDIAN.

SECTION THREE (3), TOWNSHIP TWENTY ONE (21) RANGE TWENTY NINE (29), WEST OF THE FOURTH (4) MERIDIAN.

ALL THAT PORTION OF SECTION TWO (2), TOWNSHIP TWENTY ONE (21), RANGE TWENTY NINE (29), WEST OF THE FOURTH (4) MERIDIAN LYING WEST OF THE WEST BOUNDARY OF PLAN 981 1707 EXCLUDING THAT PORTION OF THE EAST WEST ROAD ALLOWANCE ADJACENT TO THE SOUTH SIDE OF SAID SECTION LYING EAST OF THE PROJECTION SOUTH OF THE MOST EASTERLY POINT OF PLAN 901 0872.

THE NORTHEAST QUARTER OF SECTION THIRTY THREE (33), TOWNSHIP TWENTY (20), RANGE TWENTY NINE (29), WEST OF THE FOURTH (4) MERIDIAN.

THE NORTH HALF OF SECTION THIRTY FOUR (34), TOWNSHIP TWENTY (20), RANGE TWENTY NINE (29), WEST OF THE FOURTH (4) MERIDIAN.

THE WEST HALF OF SECTION THIRTY FIVE (35), TOWNSHIP TWENTY (20), RANGE TWENTY NINE (29), WEST OF THE FOURTH (4) MERIDIAN.

ALL THAT PORTION OF THE NORTHEAST QUARTER OF SECTION THIRTY FIVE (35), TOWNSHIP TWENTY (20), RANGE TWENTY NINE (29), WEST OF THE FOURTH (4) MERIDIAN EXCLUDING ALL THAT LAND LYING EAST OF THE WEST BOUNDARY OF BLOCK 2, PLAN 101 1837, AND EXCLUDING PLAN 981 1707.

THE NORTHWEST QUARTER OF SECTION TWENTY SIX (26), TOWNSHIP TWENTY (20), RANGE TWENTY NINE (29), WEST OF THE FOURTH (4) MERIDIAN.

ALL THAT PORTION OF THE NORTHEAST QUARTER OF SECTION TWENTY TWO (22), TOWNSHIP TWENTY (20), RANGE TWENTY NINE (29), WEST OF THE FOURTH (4) MERIDIAN INCLUDING THAT PORTION OF THE NORTH SOUTH ROAD ALLOWANCE ADJACENT TO THE EAST SIDE OF SAID QUARTER SECTION LYING SOUTH OF THE PROJECTION EAST OF THE MOST SOUTHERLY POINT OF LOT 5ER, PLAN 971 1412 AND EXCLUDING THOSE LANDS LYING NORTH OF THE NORTH BOUNDARY OF PLAN 761 0180 AND EXCLUDING THOSE LANDS LYING NORTH OF THE SOUTHEASTERLY BOUNDARY OF PLAN 971 1412.

ALL THAT PORTION OF THE NORTHWEST QUARTER OF SECTION TWENTY TWO (22), TOWNSHIP TWENTY (20), RANGE TWENTY NINE (29), WEST OF THE FOURTH (4) MERIDIAN NOT WITHIN THE TOWN OF OKOTOKS.

ALL THAT PORTION OF THE NORTH HALF OF SECTION FIFTEEN (15), TOWNSHIP TWENTY (20), RANGE TWENTY NINE (29), WEST OF THE FOURTH (4) MERIDIAN NOT WITHIN THE TOWN OF OKOTOKS.

THE NORTH HALF OF SECTION SIXTEEN (16), TOWNSHIP TWENTY (20), RANGE TWENTY NINE (29), WEST OF THE FOURTH (4) MERIDIAN.

ALL THAT PORTION OF THE SOUTH HALF OF SECTION TWENTY ONE (21), TOWNSHIP TWENTY (20), RANGE TWENTY NINE (29), WEST OF THE FOURTH (4) MERIDIAN NOT WITHIN THE TOWN OF OKOTOKS.

THE NORTH HALF OF SECTION SEVENTEEN (17), TOWNSHIP TWENTY (20), RANGE TWENTY NINE (29), WEST OF THE FOURTH (4) MERIDIAN NOT WITHIN THE TOWN OF OKOTOKS.

ALL THAT PORTION OF SECTION TWENTY (20), TOWNSHIP TWENTY (20), RANGE TWENTY NINE (29), WEST OF THE FOURTH (4) MERIDIAN NOT WITHIN THE TOWN OF OKOTOKS.

THE FRACTIONAL EAST HALF OF SECTION NINETEEN (19), TOWNSHIP TWENTY (20), RANGE TWENTY NINE (29), WEST OF THE FOURTH (4) MERIDIAN LYING NORTH OF THE SOUTH BOUNDARY OF PLAN 871 1358 INCLUDING THAT PORTION OF THE NORTH SOUTH ROAD ALLOWANCE ADJACENT TO THE WEST SIDE OF SAID HALF SECTION LYING NORTH OF THE PROJECTION WEST OF THE SOUTH BOUNDARY OF PLAN 871 1358.

THE EAST HALF OF SECTION TWENTY FOUR (24), TOWNSHIP TWENTY (20), RANGE ONE (1), WEST OF THE FIFTH (5) MERIDIAN INCLUDING THOSE LANDS ADJACENT TO THE SOUTH OF SAID HALF SECTION LYING NORTH OF THE SOUTH BOUNDARY OF PLAN 891 2019.

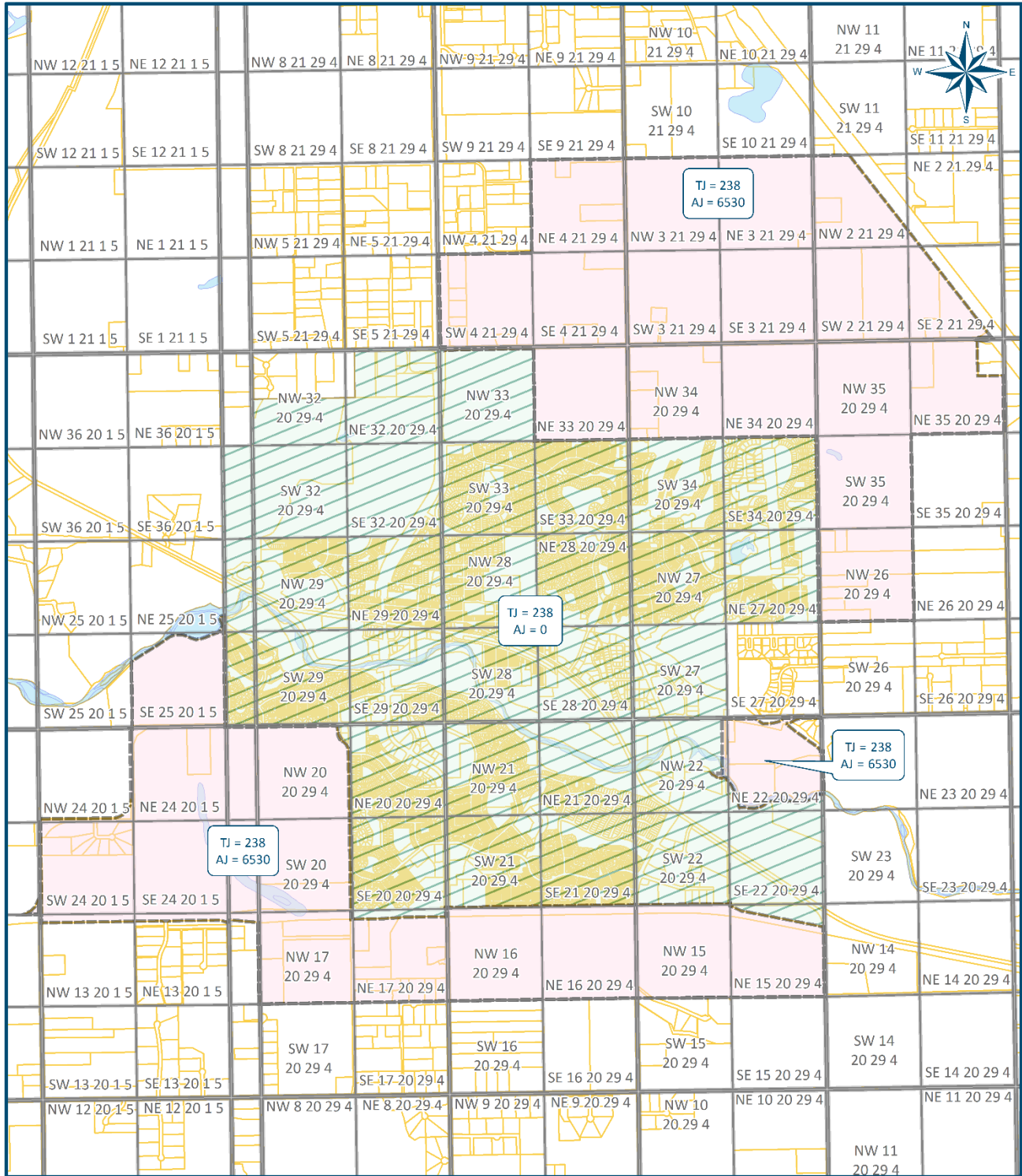
THE SOUTHWEST QUARTER OF SECTION TWENTY FOUR (24), TOWNSHIP TWENTY (20), RANGE ONE (1), WEST OF THE FIFTH (5) MERIDIAN INCLUDING THOSE LANDS ADJACENT TO THE SOUTH OF SAID QUARTER LYING NORTH OF THE SOUTH BOUNDARY OF PLAN 891 2019 AND INCLUDING THE NORTH SOUTH ROAD ALLOWANCE ADJACENT TO THE WEST SIDE OF SAID QUARTER SECTION LYING NORTH OF THE PROJECTION WEST OF THE SOUTH BOUNDARY OF PLAN 891 2019

ALL THAT PORTION OF PLAN 4874BM IN THE SOUTHEAST QUARTER OF SECTION TWENTY THREE (23), TOWNSHIP TWENTY (20), RANGE ONE (1), WEST OF THE FIFTH (5) MERIDIAN PLAN LYING NORTH OF THE NORTH BOUNDARY OF PLAN 871 1148.

ALL THAT PORTION OF THE NORTHWEST QUARTER OF SECTION TWENTY FOUR (24), TOWNSHIP TWENTY (20), RANGE ONE (1), WEST OF THE FIFTH (5) MERIDIAN EXCLUDING THOSE LANDS WHICH LIE TO THE NORTH OF THE SOUTH NINETY NINE (99) FEET THEREOF AND TO THE WEST OF THE EAST SIXTY SIX (66) FEET THEREOF AND INCLUDING ROADWAY 253HZ AND INCLUDING CUTOFF 253HZ AND EXCLUDING THAT PORTION OF THE NORTH SOUTH ROAD ALLOWANCE ADJACENT TO THE WEST SIDE OF SAID QUARTER SECTION LYING NORTH OF THE PROJECTION WEST OF THE NORTH BOUNDARY OF PLAN 4791 BM.


ALL THAT PORTION OF THE EAST HALF OF SECTION TWENTY FIVE (25), TOWNSHIP TWENTY (20), RANGE ONE (1) WEST OF THE FIFTH (5) MERIDIAN LYING SOUTH OF THE RIGHT BANK OF THE SHEEP RIVER.

Town of Okotoks OIC 199 2017



Legend

Existing Area Annexation Area



Town of Olds 361/2021

Schedule 1

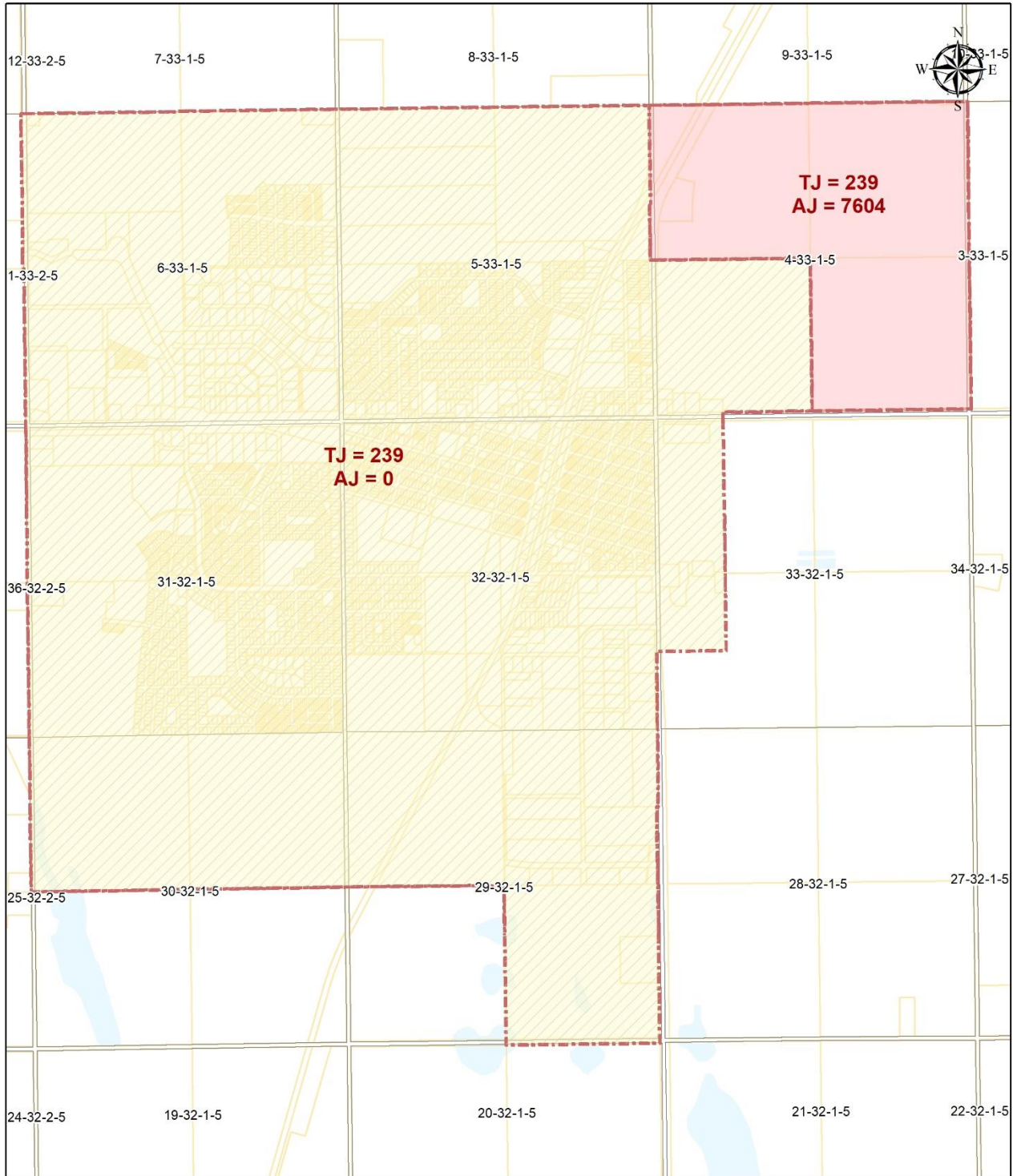
DETAILED DESCRIPTION OF THE LANDS SEPARATED FROM
MOUNTAIN VIEW COUNTY AND ANNEXED TO THE
TOWN OF OLDS

ALL THAT PORTION OF THE NORTHEAST QUARTER OF SECTION FIVE (5), TOWNSHIP THIRTY-THREE (33), RANGE ONE (1) WEST OF THE FIFTH (5) MERIDIAN NOT WITHIN THE TOWN OF OLDS.

THE NORTHWEST QUARTER OF SECTION FOUR (4), TOWNSHIP THIRTY-THREE (33), RANGE ONE (1) WEST OF THE FIFTH (5) MERIDIAN

ALL THAT PORTION OF THE EAST HALF OF SECTION FOUR (4), TOWNSHIP THIRTY-THREE (33), RANGE ONE (1) WEST OF THE FIFTH (5) MERIDIAN LYING NORTH OF THE NORTH BOUNDARY OF PLAN 7027 HX AND INCLUDING THAT PORTION OF THE NORTH-SOUTH ROAD ALLOWANCE ADJACENT TO THE EAST BOUNDARY OF SAID HALF SECTION LYING NORTH OF THE PROJECTION EAST OF THE NORTH BOUNDARY OF PLAN 7027 HX.

Town of Olds Annex OIC 361/2021



Legend

- Existing Area
- Annexation Area



Town of Penhold 31/2018

Schedule 1

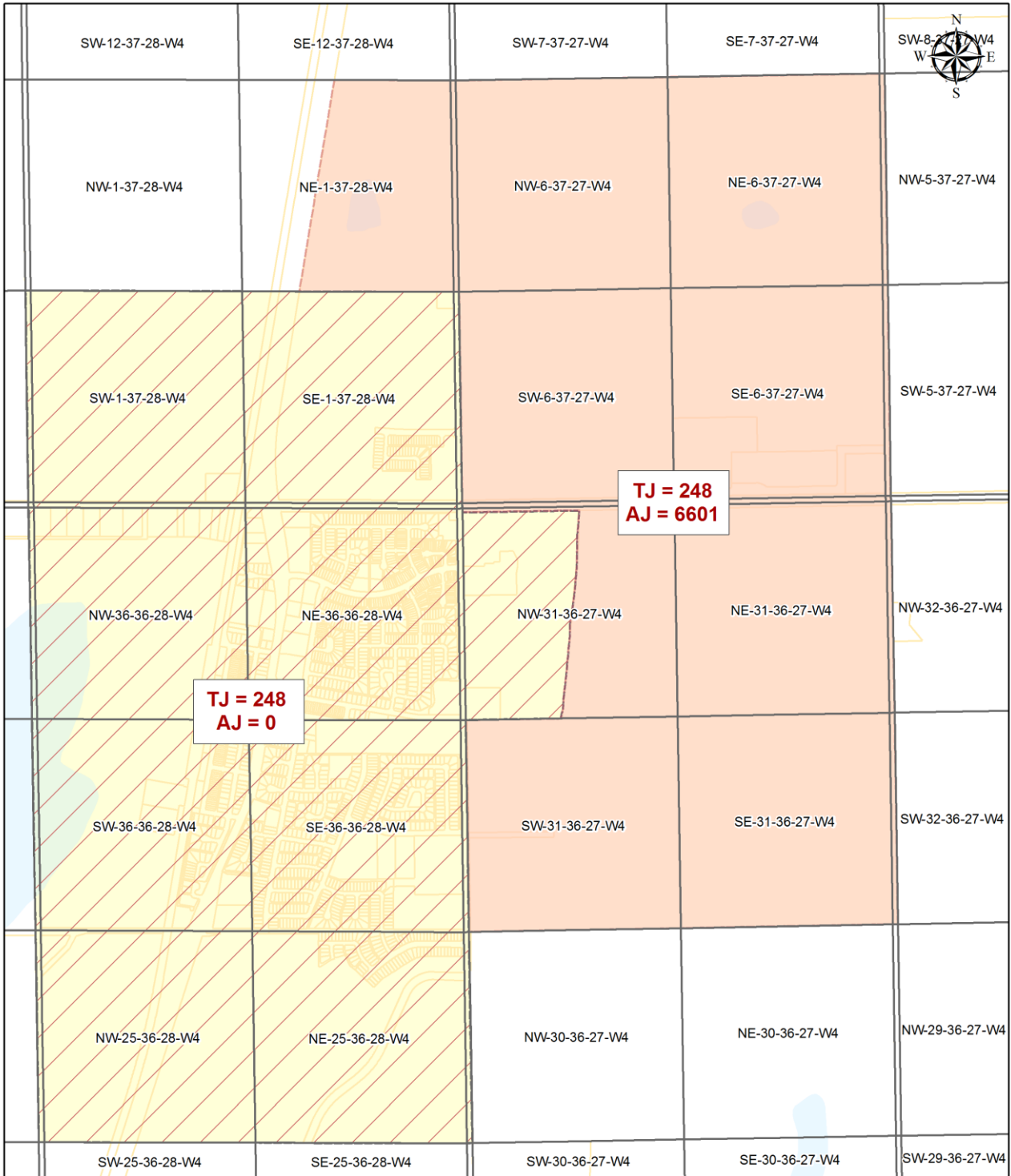
DETAILED DESCRIPTION OF THE LANDS SEPARATED FROM
RED DEER COUNTY AND ANNEXED TO THE TOWN OF PENHOLD

ALL THAT PORTION OF THE NORTHEAST QUARTER OF SECTION ONE (1), TOWNSHIP THIRTY SEVEN (37), RANGE TWENTY EIGHT (28) WEST OF THE FOURTH (4) MERIDIAN LYING EAST OF THE EAST BOUNDARY OF PLAN 002 0554.

ALL THAT PORTION OF SECTION SIX (6), TOWNSHIP THIRTY SEVEN (37), RANGE TWENTY SEVEN (27) WEST OF THE FOURTH (4) MERIDIAN INCLUDING THAT PORTION OF THE NORTH SOUTH ROAD ALLOWANCE ADJACENT TO THE EAST SIDE OF SAID SECTION.

ALL THAT PORTION OF SECTION THIRTY ONE (31), TOWNSHIP THIRTY SIX (36), RANGE TWENTY SEVEN (27), WEST OF THE FOURTH (4) MERIDIAN NOT WITHIN THE TOWN OF PENHOLD INCLUDING THAT PORTION OF THE NORTH SOUTH ROAD ALLOWANCE ADJACENT TO THE EAST SIDE OF SAID SECTION.

Town of Penhold OIC 31 2018



Legend

- Existing Area
- Annexation Area



Town of Raymond 197/2024

DETAILED DESCRIPTION OF THE LAND SEPARATED FROM

THE COUNTY OF WARNER, NO. 5 AND ANNEXED

TO THE TOWN OF RAYMOND

PLAN 7391CT, BLOCKS 1 AND 2 EXCEPTING THEREOUT:

FIRST: THOSE PORTIONS LYING WITHIN THE FOLLOWING BOUNDARIES: COMMENCING AT THE POINT OF INTERSECTION OF THE SOUTHERN BOUNDARY OF SAID BLOCK 2 WITH THE EASTERN LIMIT OF EAST PARK STREET AS SHOWN ON SAID PLAN, THENCE NORTHERLY ALONG SAID LIMIT OF SAID STREET, A DISTANCE OF 33 FEET, THENCE EASTERLY PARALLEL WITH SAID SOUTHERN BOUNDARY OF BLOCK 2, A DISTANCE OF 657 FEET, THENCE NORTHERLY PARALLEL WITH THE WESTERN BOUNDARIES OF SAID BLOCKS TO THE NORTHERN BOUNDARY OF SAID BLOCK 1, THENCE EASTERLY ALONG SAID NORTHERN BOUNDARY TO THE NORTH EAST CORNER OF SAID BLOCK 1, THENCE SOUTH WESTERLY AND SOUTHERLY ALONG THE SOUTH EASTERLY AND EASTERN BOUNDARIES OF SAID BLOCKS TO THE SAID SOUTHERN BOUNDARY OF BLOCK 2, THENCE WESTERLY ALONG SAID SOUTHERN BOUNDARY TO THE POINT OF COMMENCEMENT,

and

SECONDLY: BLOCK 1, PLAN 5527HX; BLOCK 1, PLAN 1047LK; AND BLOCK 2, PLAN 1047LK.

AREA 'A', PLAN 221 0085.

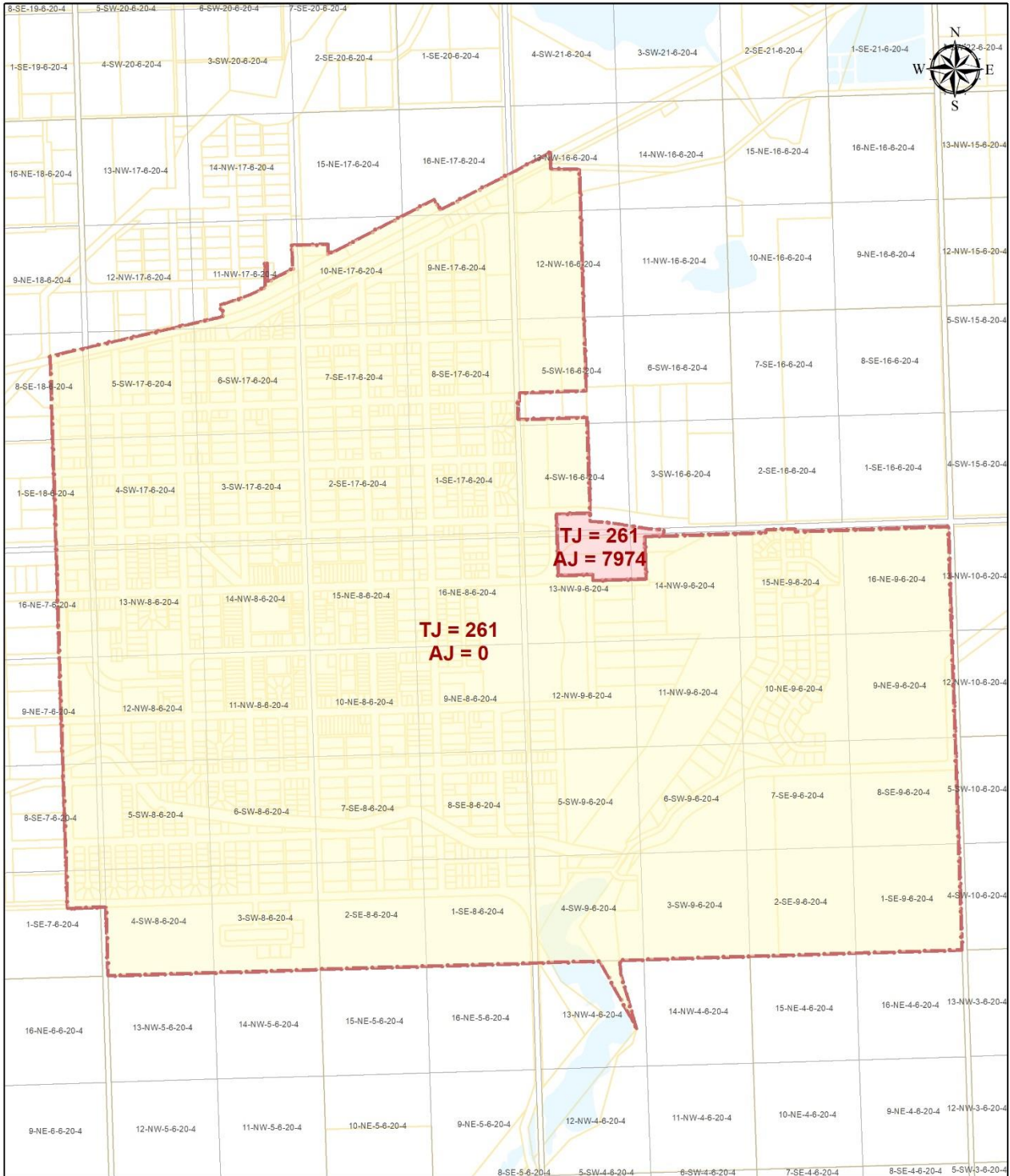
ALL THAT PORTION OF PLAN 761 0827 LYING WEST OF THE PROJECTION SOUTH OF THE EASTERN BOUNDARY OF LOT L, PLAN 791 1393.

ALL THAT PORTION OF PLAN 921 1847 NOT WITHIN THE TOWN OF RAYMOND.



ALL THAT PORTION OF PLAN 5527HX NOT WITHIN THE TOWN OF RAYMOND LYING WEST OF THE PROJECTION SOUTH OF THE EASTERN BOUNDARY OF LOT L, PLAN 7911393.

ALL THAT PORTION OF LAND NOT WITHIN THE TOWN OF RAYMOND WITHIN THE FOLLOWING BOUNDARIES: COMMENCING AT THE INTERSECTION OF THE NORTHWEST BOUNDARY OF PLAN 761 0827 AND THE EAST BOUNDARY OF PLAN 921 1847, THENCE WEST ALONG A LINE PROJECTED FROM SAID INTERSECTION TO THE EAST BOUNDARY OF LOT 24, BLOCK 63, PLAN 081 0453, THENCE SOUTH ALONG THE EAST BOUNDARY OF LOT 24, BLOCK 63, PLAN 081 0453 TO THE SOUTHEAST CORNER OF LOT 24, BLOCK 63, PLAN 081 0453, THENCE EAST ALONG A LINE PROJECTED FROM THE SOUTHEAST CORNER OF LOT 24, BLOCK 63, PLAN 081 0453 TO THE SOUTHEAST CORNER OF PLAN 921 1857, THENCE NORTH TO THE POINT OF COMMENCEMENT.

Town of Raymond Annex OIC 197/2024



Legend

-  Existing Area
-  Annexation Area



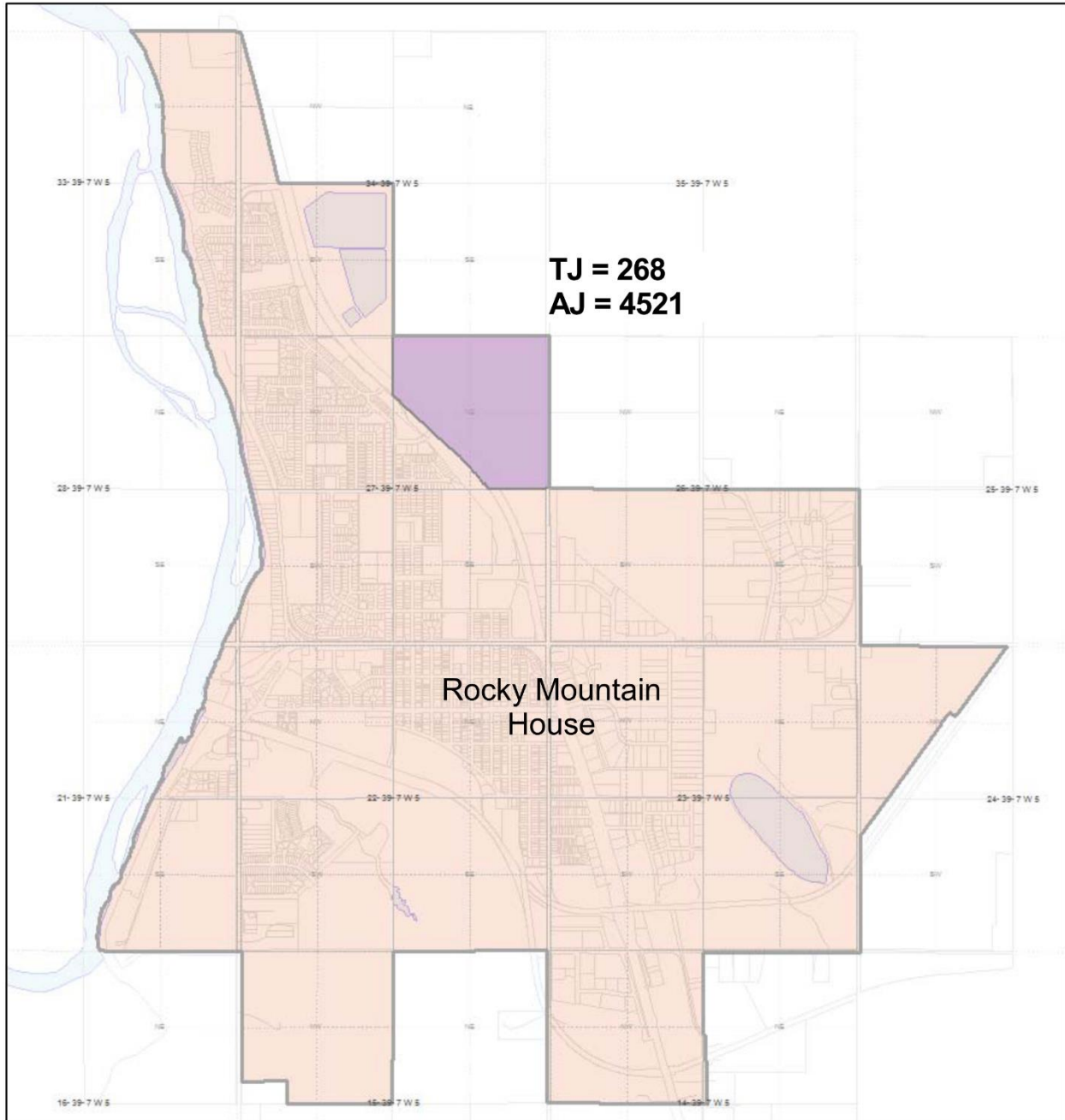
Town of Rocky Mountain House 2/2008

APPENDIX A - DETAILED DESCRIPTION OF THE LANDS SEPARATED FROM CLEARWATER COUNTY AND ANNEXED TO THE TOWN OF ROCKY MOUNTAIN HOUSE

ALL THAT PORTION OF THE NORTH EAST PART OF SECTION TWENTY-SEVEN (27), TOWNSHIP THIRTY-NINE (39), RANGE SEVEN (7), WEST OF THE FIFTH MERIDIAN LYING NORTH EAST OF ROAD PLAN 5248PX CONTAINING 47.3 HECTARES (117 ACRES) MORE OR LESS.

ALL GOVERNMENT ROAD ALLOWANCES ADJACENT TO THE SOUTH WESTERN AND THE EASTERN BOUNDARIES OF THE NORTH EAST PART OF SECTION TWENTY-SEVEN (27), TOWNSHIP THIRTY-NINE (39), RANGE SEVEN (7), WEST OF THE FIFTH MERIDIAN CONTAINING 6.2 HECTARES (15.3 ACRES) MORE OR LESS.

Town of Rocky Mountain House Annexation OIC 2/2008



Town of Sexsmith 14/2009

APPENDIX A - DETAILED DESCRIPTION OF THE LANDS RECOMMENDED FOR SEPARATION FROM THE COUNTY OF GRANDE PRAIRIE NO. 1 AND ANNEXED TO THE TOWN OF SEXSMITH

THE NORTHEAST QUARTER OF SECTION FOURTEEN (14), TOWNSHIP SEVENTY-THREE (73) RANGE SIX (6), WEST OF THE SIXTH MERIDIAN

THE SOUTHEAST QUARTER OF SECTION TWENTY-THREE (23), TOWNSHIP SEVENTY-THREE (73), RANGE SIX (6), WEST OF THE SIXTH MERIDIAN

ALL THAT PORTION OF SECTION TWENTY-FOUR (24), TOWNSHIP SEVENTY-THREE (73), RANGE SIX (6), WEST OF THE SIXTH MERIDIAN NOT WITHIN THE TOWN OF SEXSMITH

THE WEST HALF OF SECTION NINETEEN (19), TOWNSHIP SEVENTY-THREE (73), RANGE FIVE (5), WEST OF THE SIXTH MERIDIAN

THE WEST HALF OF SECTION THIRTY (30), TOWNSHIP SEVENTY-THREE (73), RANGE FIVE (5), WEST OF THE SIXTH MERIDIAN

THE SOUTHWEST QUARTER OF SECTION THIRTY-ONE (31), TOWNSHIP SEVENTY-THREE (73), RANGE FIVE (5), WEST OF THE SIXTH MERIDIAN

THE SOUTH HALF OF SECTION THIRTY-SIX (36), TOWNSHIP SEVENTY-THREE (73), RANGE SIX (6) WEST OF THE SIXTH MERIDIAN

THE SOUTHEAST QUARTER OF SECTION THIRTY-FIVE (35), TOWNSHIP SEVENTY-THREE (73), RANGE SIX (6) WEST OF THE SIXTH MERIDIAN

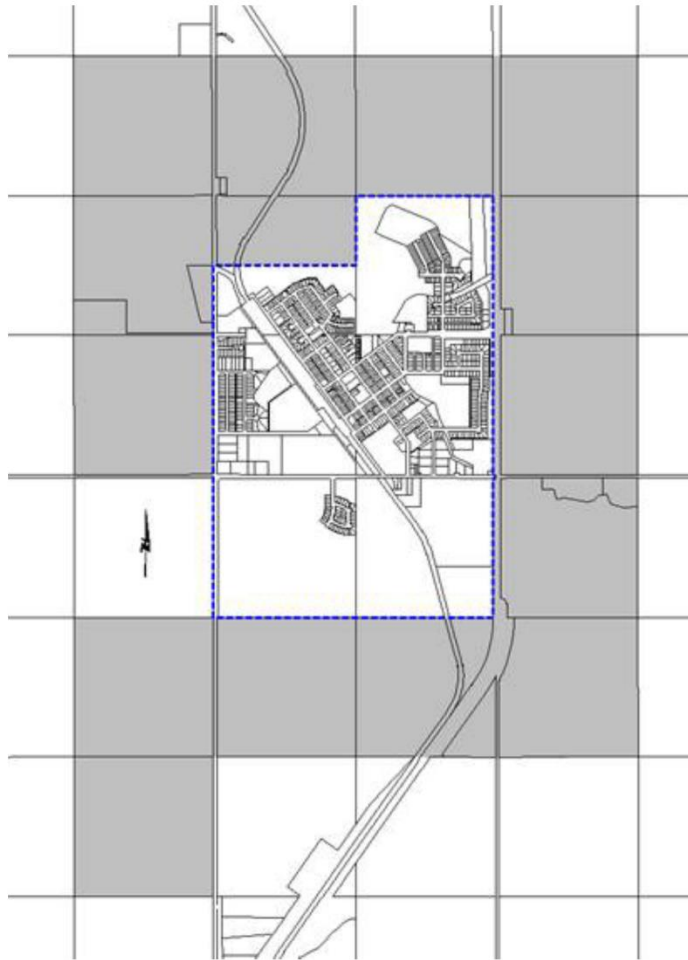
THE EAST HALF OF SECTION TWENTY-SIX (26), TOWNSHIP SEVENTY-THREE (73), RANGE SIX (6) WEST OF THE SIXTH MERIDIAN INCLUDING THE ROAD ALLOWANCE LYING SOUTH OF THE SAID HALF SECTION

ALL THAT PORTION OF SECTION TWENTY-FIVE (25), TOWNSHIP SEVENTY-THREE (73), RANGE SIX (6) WEST OF THE SIXTH MERIDIAN NOT WITHIN THE TOWN OF SEXSMITH

INCLUDING ALL INTERVENING ROAD ALLOWANCES, REGISTERED ROAD PLANS AND HIGHWAY PLAN RIGHTS-OF-WAY.

APPENDIX B

A SKETCH SHOWING THE GENERAL LOCATION OF THE AREAS
RECOMMENDED FOR ANNEXATION TO THE TOWN OF SEXSMITH



LEGEND



Annexation Areas

Town of Strathmore 135/2010

APPENDIX A - DETAILED DESCRIPTION OF THE LANDS SEPARATED FROM WHEATLAND COUNTY AND ANNEXED TO THE TOWN OF STRATHMORE

THE SOUTH HALF OF SECTION TWENTY-SEVEN (27), RANGE TWENTY-FOUR (24), TOWNSHIP TWENTY-FIVE (25) WEST OF THE FOURTH MERIDIAN.

THE SOUTH HALF OF SECTION TWENTY-SIX (26), RANGE TWENTY-FOUR (24), TOWNSHIP TWENTY-FIVE (25) WEST OF THE FOURTH MERIDIAN.

THE SOUTHWEST QUARTER OF SECTION TWENTY-FIVE (25), RANGE TWENTY-FOUR (24), TOWNSHIP TWENTY-FIVE (25) WEST OF THE FOURTH MERIDIAN.

THE WEST HALF OF SECTION TWENTY-FOUR (24), RANGE TWENTY-FOUR (24), TOWNSHIP TWENTY-FIVE (25) WEST OF THE FOURTH MERIDIAN.

THE WEST HALF OF SECTION THIRTEEN (13), RANGE TWENTY-FOUR (24), TOWNSHIP TWENTY-FIVE (25) WEST OF THE FOURTH MERIDIAN.

ALL THAT PORTION OF THE EAST HALF OF SECTION THIRTEEN (13), RANGE TWENTY-FOUR (24), TOWNSHIP TWENTY-FIVE (25) WEST OF THE FOURTH MERIDIAN LYING WEST OF THE WEST BOUNDARY OF PLAN IRR 67 O AND INCLUDING ALL THAT PORTION OF SAID HALF SECTION LYING SOUTH OF THE NORTH BOUNDARY OF PLAN 24HZ.

ALL THAT PORTION OF THE NORTHWEST QUARTER OF SECTION TWELVE (12), RANGE TWENTY-FOUR (24), TOWNSHIP TWENTY-FIVE (25) WEST OF THE FOURTH MERIDIAN NOT WITHIN THE TOWN OF STRATHMORE.

ALL THAT PORTION OF THE NORTHEAST QUARTER OF SECTION TWELVE (12), RANGE TWENTY-FOUR (24), TOWNSHIP TWENTY-FIVE (25) WEST OF THE FOURTH MERIDIAN INCLUDING THE NORTH-SOUTH ROAD ALLOWANCE ADJACENT TO THE EAST SIDE OF SAID QUARTER SECTION.

ALL THAT PORTION OF THE NORTHWEST QUARTER OF SECTION TEN (10), RANGE TWENTY-FOUR (24), TOWNSHIP TWENTY-FIVE (25) WEST OF THE FOURTH MERIDIAN INCLUDING ALL THAT PORTION OF THE NORTH-SOUTH ROAD ALLOWANCE ADJACENT TO THE WEST SIDE OF SAID QUARTER SECTION AND INCLUDING ALL THAT PORTION OF SAID QUARTER SECTION LYING EAST OF THE PRODUCTION NORTH OF THE WEST BOUNDARY OF SAID ROAD ALLOWANCE AND EXCLUDING PLAN IRR 321 OT.

ALL THAT PORTION OF THE SOUTHWEST QUARTER OF SECTION FIFTEEN (15), TOWNSHIP TWENTY FOUR (24), RANGE TWENTY-FIVE (25) WEST OF THE FOURTH MERIDIAN NOT WITHIN THE TOWN OF STRATHMORE AND

INCLUDING ALL THAT PORTION OF SAID QUARTER SECTION LYING EAST OF THE WEST BOUNDARY OF THE NORTH-SOUTH ROAD ALLOWANCE ON THE WEST SIDE OF SAID QUARTER SECTION.

ALL THAT PORTION OF SECTION SIXTEEN (16), RANGE TWENTY-FOUR (24), TOWNSHIP TWENTY-FIVE (25) WEST OF THE FOURTH MERIDIAN NORTH OF THE NORTH BOUNDARY OF PLAN 4974 HX AND EXCLUDING THAT PORTION OF THE NORTH-SOUTH ROAD ALLOWANCE ADJACENT TO THE WEST SIDE OF SAID SECTION LYING SOUTH OF THE PRODUCTION WEST OF THE NORTH BOUNDARY OF PLAN 4974 HX.

ALL THAT PORTION OF THE SOUTH HALF OF SECTION TWENTY-ONE (21), RANGE TWENTY-FOUR (24), TOWNSHIP TWENTY-FIVE (25) WEST OF THE FOURTH MERIDIAN NOT WITHIN THE TOWN OF STRATHMORE.

INTERVENING ROAD ALLOWANCES, ROAD

ALL

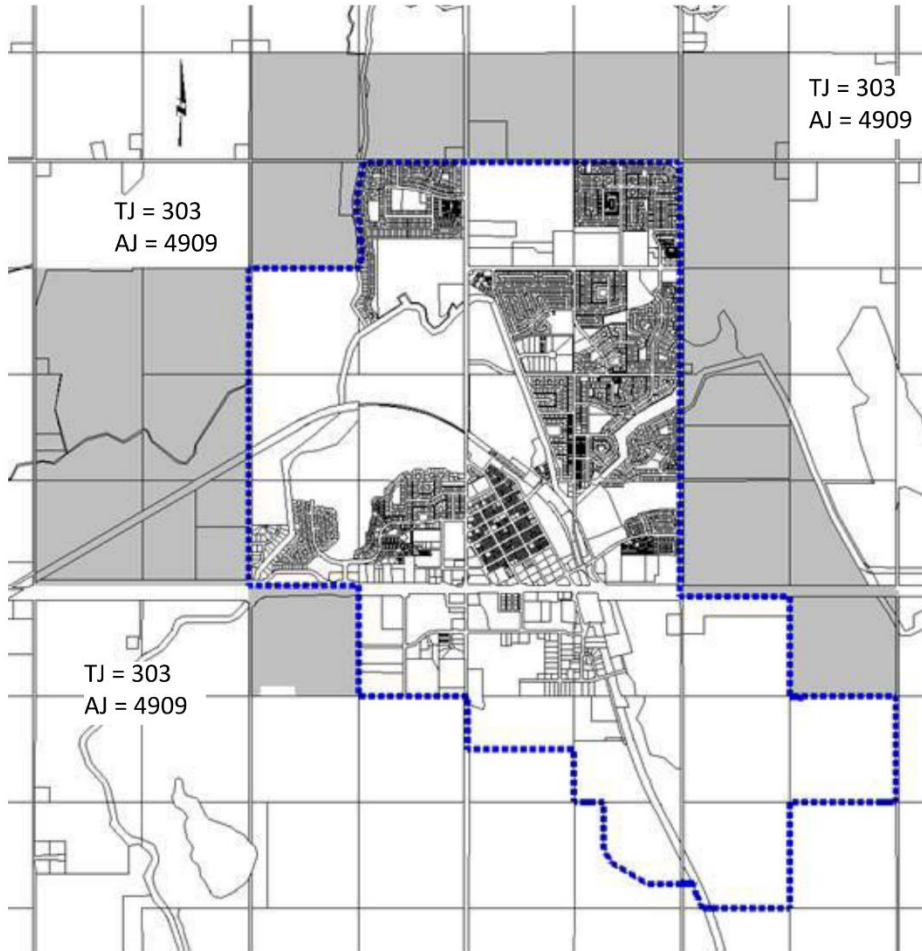
PLANS, HIGHWAY

RIGHTS-OF-WAY PLANS, RAILWAY RIGHTS-OF-WAY PLANS AND UTILITY



RIGHTS-OF-WAY PLANS.

Town of Strathmore OIC 135 2010

A SKETCH SHOWING THE GENERAL LOCATION OF THE AREAS
ANNEXED TO THE TOWN OF STRATHMORE



Legend

-  Existing Town of Strathmore Boundary
-  Annexation Area

Town of Taber 275/2019

Schedule 1

DETAILED DESCRIPTION OF THE LANDS SEPARATED

FROM THE MUNICIPAL DISTRICT OF TABER

AND ANNEXED TO THE TOWN OF TABER

ALL THAT PORTION OF THE NORTH HALF OF SECTION TWELVE (12), TOWNSHIP TEN (10), RANGE SEVENTEEN (17) WEST OF THE FOURTH (4) MERIDIAN LYING SOUTH OF THE BELLY RIVER EXCLUDING PLAN 021 1822 AND EXCLUDING PLAN 1692 JK AND EXCLUDING ALL THAT PORTION OF SAID LEGAL SUBDIVISIONS NINE (9) AND SIXTEEN (16) OF SAID HALF SECTION LYING EAST OF A LINE DESCRIBED AS FOLLOWS:

COMMENCING AT THE SOUTHEAST CORNER OF LEGAL SUBDIVISION NINE (9) OF SAID HALF SECTION, THENCE NORTH ALONG THE EASTERLY BOUNDARY OF SAID HALF SECTION TO A POST FOUR HUNDRED AND FIFTY-SIX (456) FEET,

THENCE NORTH FIFTY-THREE (53) DEGREES FIFTY-SIX (56) MINUTES WEST THREE HUNDRED AND SEVENTY (370) FEET MORE OR LESS TO A POST,

THENCE NORTH TWENTY-SIX (26) DEGREES FORTY-TWO (42) MINUTES TO THE SOUTH BANK OF SAID BELLY RIVER.

ALL THAT PORTION OF THE SOUTH HALF OF SECTION TWELVE (12), TOWNSHIP TEN (10), RANGE SEVENTEEN (17) WEST OF THE FOURTH (4) MERIDIAN LYING SOUTH OF THE BELLY RIVER INCLUDING THAT PORTION OF PLAN 021 1822 ON THE NORTH SIDE OF SAID HALF SECTION LYING SOUTH OF THE PROJECTION WEST OF THE SOUTH BOUNDARY OF BLOCK 2, PLAN 7808 AI.

ALL THAT PORTION OF THE SOUTHEAST QUARTER OF SECTION ELEVEN (11), TOWNSHIP TEN (10), RANGE SEVENTEEN (17) WEST OF THE FOURTH (4) MERIDIAN LYING SOUTH OF THE BELLY RIVER.

ALL THAT PORTION OF THE NORTHEAST QUARTER OF SECTION TWO (2), TOWNSHIP TEN (10), RANGE SEVENTEEN (17) WEST OF THE FOURTH (4) MERIDIAN DESCRIBED AS FOLLOWS:

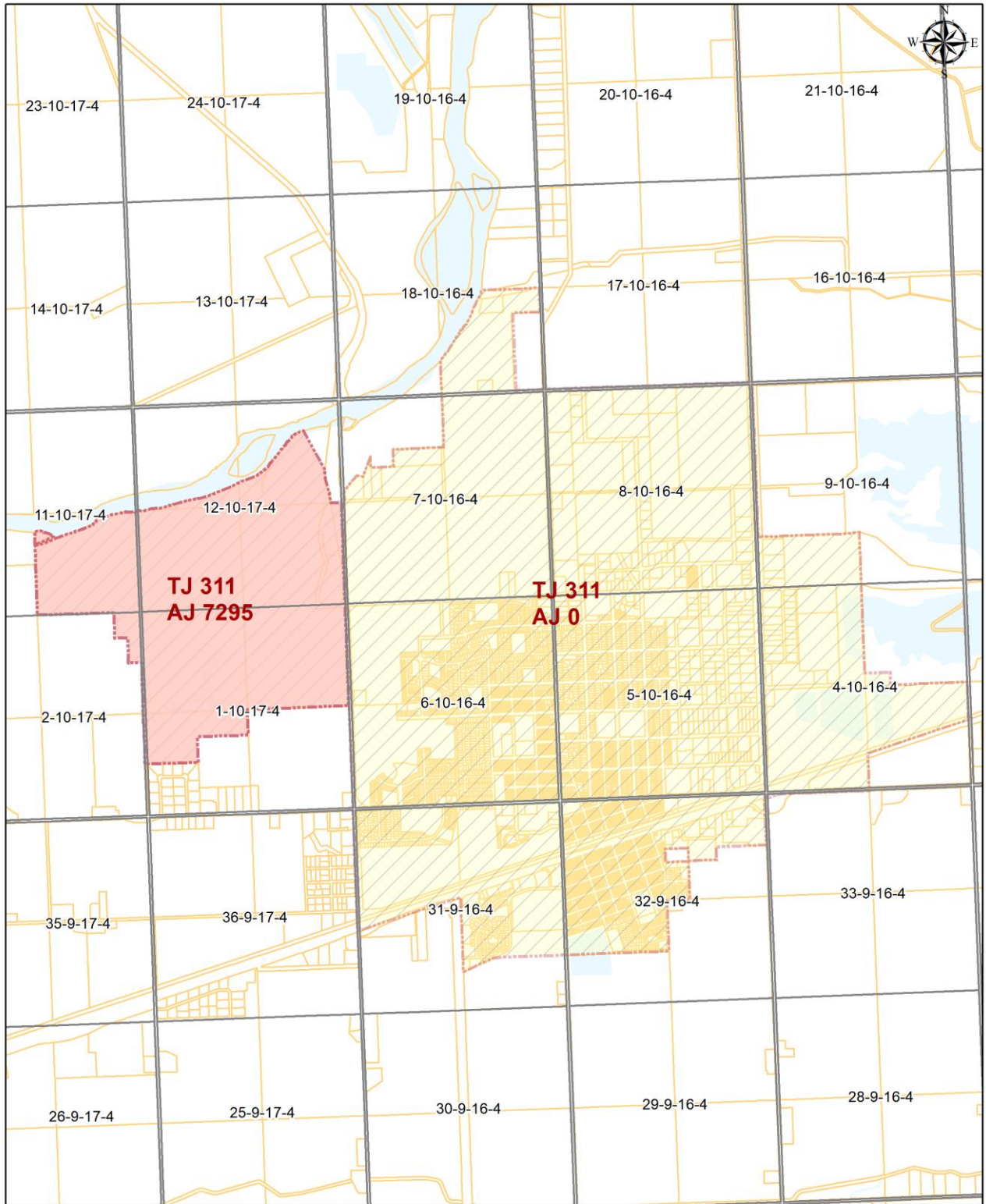
FIRSTLY: THE EAST THREE HUNDRED AND THIRTY (330) FEET OF LEGAL SUBDIVISION SIXTEEN (16), AND

SECONDLY: THE WEST THREE HUNDRED AND THIRTY FEET (330) OF THE EAST SIX HUNDRED AND SIXTY (660) FEET OF THE NORTH SIX HUNDRED AND SIXTY (660) FEET OF LEGAL SUBDIVISION SIXTEEN (16).

THE NORTH HALF OF SECTION ONE (1), TOWNSHIP TEN (10), RANGE SEVENTEEN (17) WEST OF THE FOURTH (4) MERIDIAN AND INCLUDING ALL THAT PORTION OF THE ORIGINAL NORTH-SOUTH ROAD ALLOWANCE ADJACENT TO THE WEST OF SAID HALF SECTION.

ALL THAT PORTION OF LEGAL SUBDIVISION FIVE (5) AND THE NORTH HALF OF LEGAL SUBDIVISION SIX (6) OF SECTION ONE (1), TOWNSHIP TEN (10) RANGE SEVENTEEN (17) WEST OF THE FOURTH (4) MERIDIAN INCLUDING THAT PORTION OF THE NORTH-SOUTH ROAD ALLOWANCE ADJACENT TO THE WEST SIDE OF LEGAL SUBDIVISION FIVE (5).?

Town of Taber Annex OIC 275/2019



 Existing Area  Annexation Area AJ 7295

0 0.25 0.5 1 1.5 2 Km

Town of Three Hills 229/2013

APPENDIX A - DETAILED DESCRIPTION OF THE LANDS SEPARATED FROM KNEEHILL COUNTY AND ANNEXED TO THE TOWN OF THREE HILLS

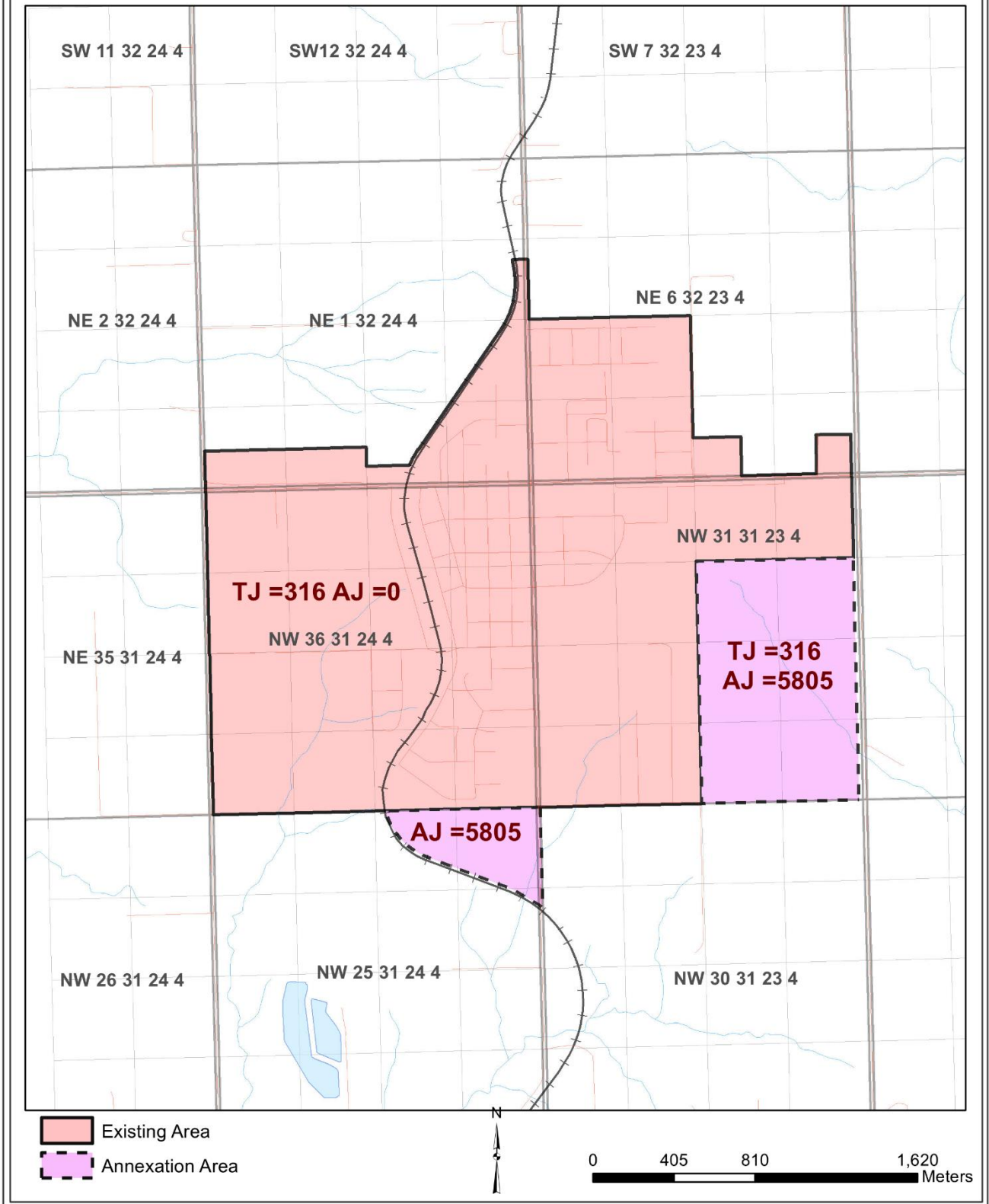
ALL THAT PORTION OF THE NORTHEAST QUARTER OF SECTION THIRTY-ONE (31), TOWNSHIP THIRTY-ONE (31), RANGE TWENTY-THREE (23) WEST OF THE FOURTH MERIDIAN NOT CURRENTLY WITHIN THE CORPORATE LIMITS OF THE TOWN OF THREE HILLS.

ALL THAT PORTION OF THE SOUTHEAST QUARTER OF SECTION THIRTY-ONE (31), TOWNSHIP THIRTY-ONE (31), RANGE TWENTY-THREE (23) WEST OF THE FOURTH MERIDIAN.

ALL THAT PORTION OF THE NORTHEAST OF QUARTER SECTION TWENTY-FIVE (25), TOWNSHIP THIRTY-ONE (31), RANGE TWENTY-FOUR (24) WEST OF THE FOURTH MERIDIAN REGISTERED AS PLAN 0812454, BLOCK 1, LOT 1.

THE NORTH-SOUTH ROAD TO THE EASTERLY LIMITS OF PLAN 0812454, BLOCK 1, LOT 1.

Town of Three Hills OIC 229 2013



Town of Valleyview 496/2006

APPENDIX A - DETAILED DESCRIPTION OF THE LANDS SEPARATED FROM THE MUNICIPAL DISTRICT OF GREENVIEW NO. 16 AND ANNEXED TO THE TOWN OF VALLEYVIEW

THE NORTHEAST QUARTER OF SECTION TWENTY-ONE (21), TOWNSHIP SEVENTY (70), RANGE TWENTY-TWO (22) WEST OF THE FIFTH MERIDIAN LYING SOUTH OF ROAD PLAN 002248 CONTAINING 63.7 HECTARES (157.4 ACRES) MORE OR LESS.

THE SOUTHERN MOST 300 METERS OF THE NORTHWEST QUARTER OF SECTION TWENTY-TWO (22), TOWNSHIP SEVENTY (70), RANGE TWENTY-TWO (22) WEST OF THE FIFTH MERIDIAN CONTAINING 23.9 HECTARES (59.1 ACRES) MORE OR LESS.

THE SOUTHERN MOST 300 METERS OF THE NORTHEAST QUARTER OF SECTION TWENTY-TWO (22), TOWNSHIP SEVENTY (70), RANGE TWENTY-TWO (22) WEST OF THE FIFTH MERIDIAN BOUND ON THE EAST BY ROAD PLAN 5453JY (HIGHWAY 49) CONTAINING 23.1 HECTARES (57.9 ACRES) MORE OR LESS.

THE NORTHEAST QUARTER OF SECTION FIFTEEN (15), TOWNSHIP SEVENTY (70), RANGE TWENTY-TWO (22) WEST OF THE FIFTH MERIDIAN LYING WEST OF ROAD PLAN 912 3653 CONTAINING 63.5 HECTARES (156.9 ACRES) MORE OR LESS.

THE SOUTHEAST QUARTER OF SECTION FIFTEEN (15), TOWNSHIP SEVENTY (70), RANGE TWENTY-TWO (22) WEST OF THE FIFTH MERIDIAN LYING WEST OF ROAD PLAN 912 3653 CONTAINING 63.1 HECTARES (155.9 ACRES) MORE OR LESS.

THE NORTHEAST QUARTER OF SECTION TEN (10), TOWNSHIP SEVENTY (70), RANGE TWENTY-TWO (22) WEST OF THE FIFTH MERIDIAN LYING WEST OF ROAD PLAN 912 3653 CONTAINING 62.7 HECTARES (154.9 ACRES) MORE OR LESS.

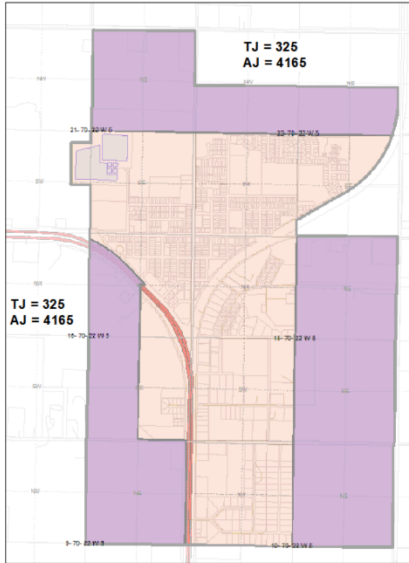
THE NORTHEAST QUARTER OF SECTION NINE (9), TOWNSHIP SEVENTY (70), RANGE TWENTY-TWO (22) WEST OF THE FIFTH MERIDIAN LYING WEST OF WEST LIMIT OF ROAD PLAN 2015JY (HIGHWAY 43) CONTAINING 60.9 HECTARES (150.4 ACRES) MORE OR LESS.

THE WEST HALF OF THE SOUTHEAST QUARTER OF SECTION SIXTEEN (16), TOWNSHIP SEVENTY (70), RANGE TWENTY-TWO (22) WEST OF THE FIFTH MERIDIAN CONTAINING 32.4 HECTARES (80 ACRES) MORE OR LESS.

THE WEST HALF OF THE NORTHEAST QUARTER OF SECTION SIXTEEN (16), TOWNSHIP SEVENTY (70), RANGE TWENTY-TWO (22) WEST OF THE FIFTH MERIDIAN LYING SOUTH OF ROAD PLAN 2044JY CONTAINING 18.7 HECTARES (46.7 ACRES) MORE OR LESS.

ALL GOVERNMENT ROAD ALLOWANCES AND ROAD PLANS INTERVENING THE ABOVE DESCRIBED LANDS.

Town of Valleyview Annexation OIC 496/2006



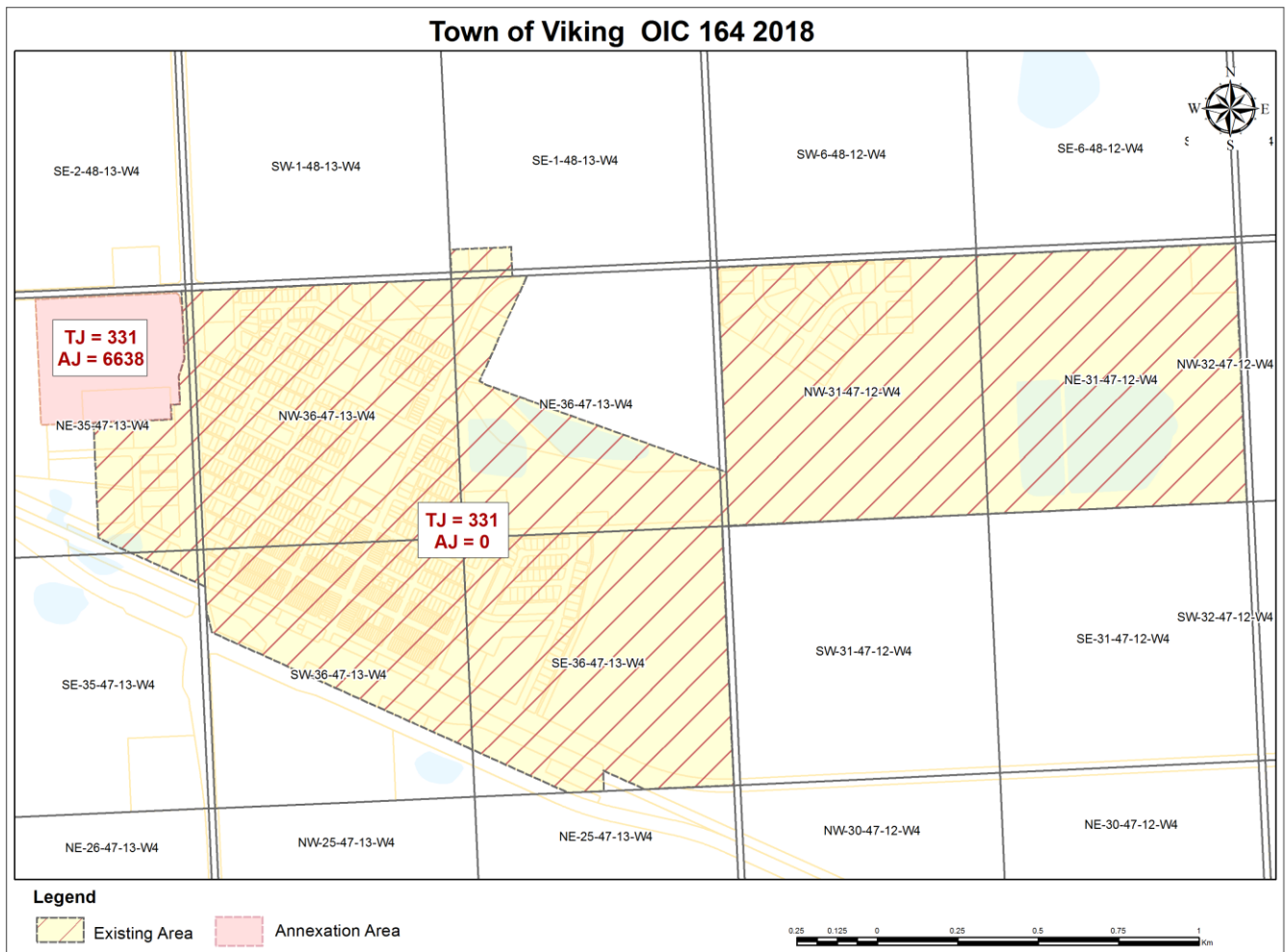
Town of Viking 164/2018

Schedule 1

DETAILED DESCRIPTION OF THE LANDS SEPARATED FROM BEAVER COUNTY AND ANNEXED TO THE TOWN OF VIKING

LOT 2, BLOCK 3, PLAN 0622660.

LOT 5, BLOCK 3, PLAN 1325131.



Town of Wainwright 357/2018

Schedule 1

DETAILED DESCRIPTION OF THE LANDS SEPARATED FROM THE MUNICIPAL DISTRICT OF WAINWRIGHT NO. 61 AND

ANNEXED TO THE TOWN OF WAINWRIGHT

ALL THAT PORTION OF THE SOUTHEAST QUARTER OF SECTION ONE (1), TOWNSHIP FORTY FIVE (45), RANGE SEVEN (7) WEST OF THE FOURTH (4) MERIDIAN INCLUDING ALL THAT LAND ADJACENT TO THE SOUTH OF SAID QUARTER SECTION LYING NORTH OF THE SOUTH BOUNDARY OF PLAN 4076 JY.

ALL THAT PORTION OF THE NORTH HALF OF SECTION FIVE (5), TOWNSHIP FORTY FIVE (45), RANGE SIX (6) WEST OF THE FOURTH (4) MERIDIAN NOT WITHIN THE TOWN OF WAINWRIGHT INCLUDING ALL THAT LAND ADJACENT TO THE WEST OF SAID HALF SECTION LYING EAST OF THE WEST BOUNDARY OF PLAN 4918 RS.

ALL THAT PORTION OF THE NORTHWEST QUARTER OF SECTION THIRTY THREE (33), TOWNSHIP FORTY FOUR (44), RANGE SIX (6) WEST OF THE FOURTH (4) MERIDIAN LYING SOUTH OF THE SOUTH BOUNDARY OF PLAN 3601 JY EXCLUDING ALL THAT PORTION OF THE NORTH SOUTH ROAD ALLOWANCE ADJACENT TO THE WEST OF SAID QUARTER SECTION LYING NORTH OF THE PROJECTION WEST OF THE SOUTH BOUNDARY OF PLAN 3601 JY TO THE NORTHEAST CORNER OF LOT 2, BLOCK 9, PLAN 052 5325 AND EXCLUDING LOT 1, BLOCK 1, PLAN 094 1245.

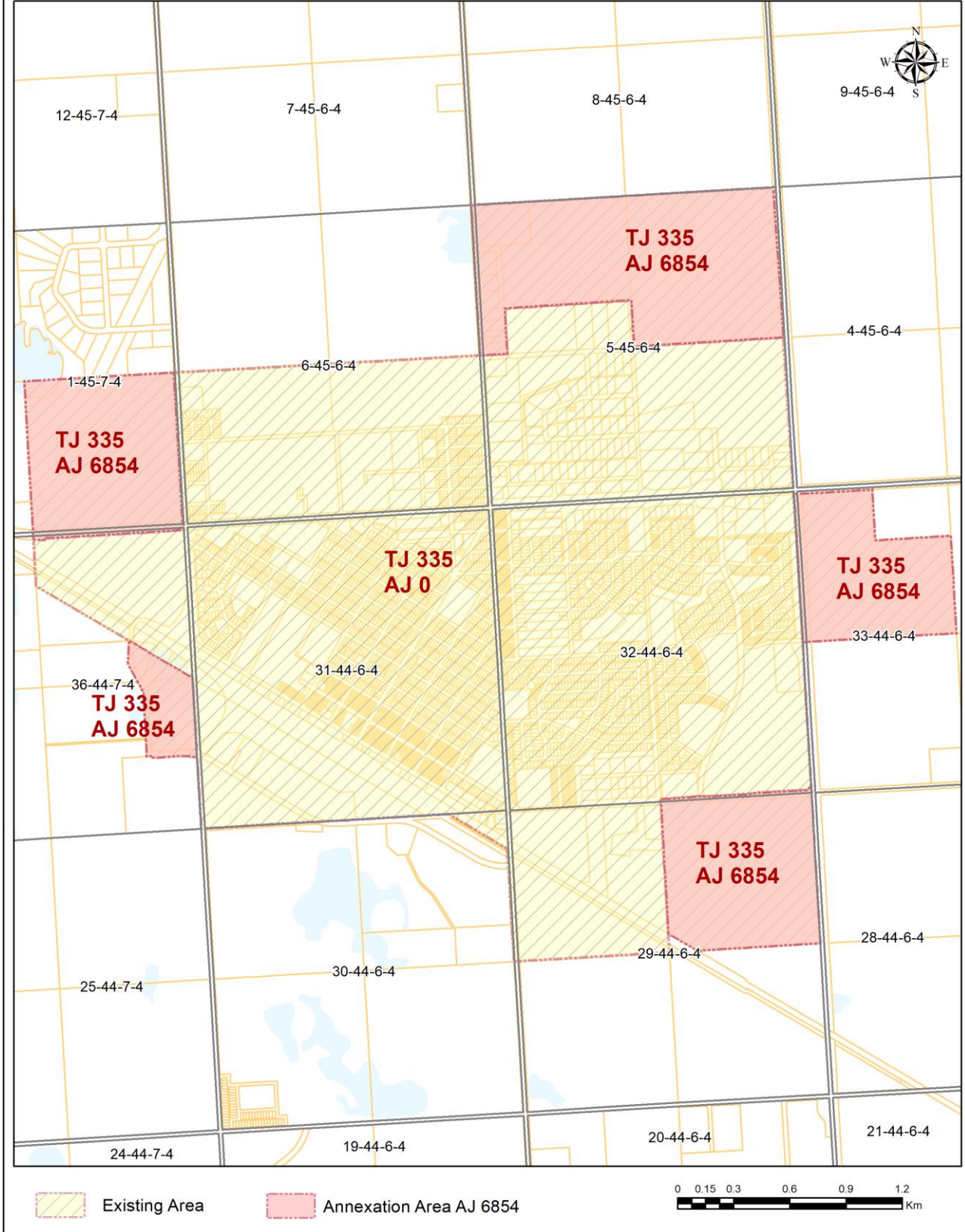
ALL THAT PORTION OF THE SOUTHEAST QUARTER OF SECTION THIRTY TWO (32), TOWNSHIP FORTY FOUR (44), RANGE SIX (6) WEST OF THE FOURTH (4) MERIDIAN NOT WITHIN THE TOWN OF WAINWRIGHT.

ALL THAT PORTION OF THE NORTHEAST QUARTER OF SECTION TWENTY NINE (29), TOWNSHIP FORTY FOUR (44), RANGE SIX (6) WEST OF THE FOURTH (4) MERIDIAN NORTH OF THE NORTH BOUNDARY OF PLAN 4085 CH.

ALL THAT PORTION OF THE NORTHEAST QUARTER OF SECTION THIRTY SIX (36), TOWNSHIP FORTY FOUR (44), RANGE SEVEN (7) WEST OF THE FOURTH (4) MERIDIAN NOT WITHIN THE TOWN OF WAINWRIGHT LYING EAST OF THE EAST BOUNDARY OF PLAN 202 NY.

ALL THAT PORTION OF THE SOUTHEAST QUARTER OF SECTION THIRTY SIX (36), TOWNSHIP FORTY FOUR (44), RANGE SEVEN (7) WEST OF THE FOURTH (4) MERIDIAN LYING EAST OF THE WEST BOUNDARY OF PLAN 202 NY AND NORTH OF THE SOUTH BOUNDARY OF PLAN 062 1942 AND INCLUDING THAT PORTION OF PLAN 842 0760 WITHIN SAID QUARTER SECTION.

Town of Wainwright Annex OIC 357/2018



Town of Whitecourt 276/2019

Schedule 1

DETAILED DESCRIPTION OF THE LANDS SEPARATED

FROM WOODLANDS COUNTY AND ANNEXED

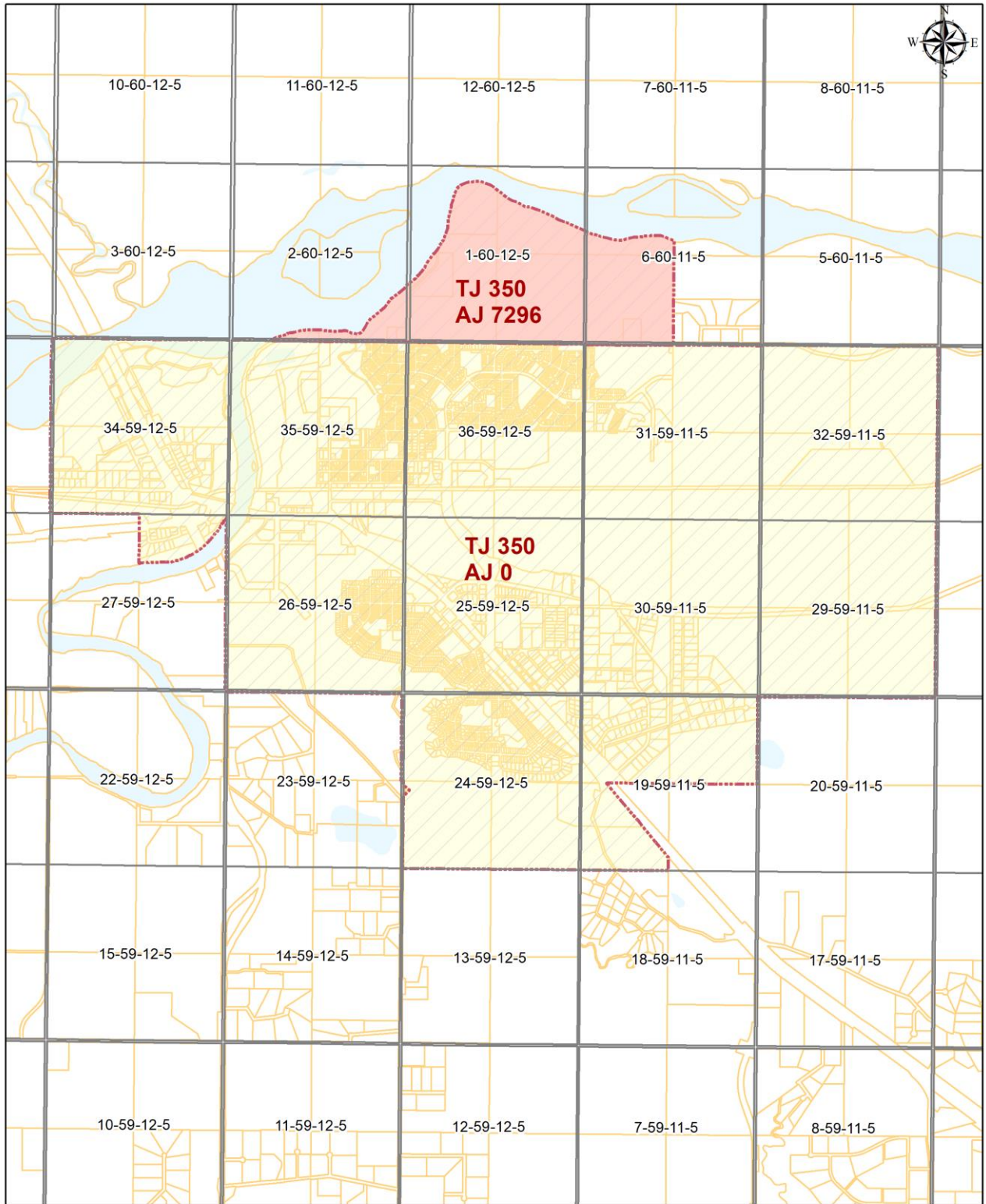
TO THE TOWN OF WHITECOURT

ALL THAT PORTION OF THE SOUTH HALF OF SECTION TWO (2), TOWNSHIP SIXTY (60), RANGE TWELVE (12) WEST OF THE FIFTH (5) MERIDIAN LYING SOUTH AND EAST OF THE ATHABASCA RIVER.

ALL THAT PORTION OF SECTION ONE (1), TOWNSHIP SIXTY (60), RANGE TWELVE (12) WEST OF THE FIFTH (5) MERIDIAN LYING SOUTH AND EAST OF THE ATHABASCA RIVER.

ALL THAT PORTION OF THE WEST HALF OF SECTION SIX (6), TOWNSHIP SIXTY (60), RANGE ELEVEN (11) WEST OF THE FIFTH (5) MERIDIAN LYING SOUTH OF THE ATHABASCA RIVER.

Town of Whitecourt OIC 276/2019



Existing Area Annexation Area AJ 7296



Village of Delburne 334/2007

APPENDIX A - DETAILED DESCRIPTION OF THE LANDS SEPARATED FROM RED DEER COUNTY AND ANNEXED TO THE VILLAGE OF DELBURNE

THAT PORTION OF THE WEST HALF OF SECTION TWENTY TWO (22), TOWNSHIP THIRTY SEVEN (37) , RANGE TWENTY THREE (23), WEST OF THE FOURTH MERIDIAN WHICH LIES TO THE WEST OF THE WEST SHORE OF A CERTAIN SURVEYED LAKE AS SHOWN ON A PLAN OF SURVEY OF THE SAID TOWNSHIP SIGNED AT OTTAWA ON THE 27TH DAY OF FEBRUARY A.D., 1894, CONTAINING 90.74 HECTARES, MORE OR LESS.

ALL OF THE GOVERNMENT ROAD ALLOWANCE ABUTTING THE WESTERN BOUNDARY OF THE WEST HALF OF SECTION TWENTY TWO (22), TOWNSHIP THIRTY SEVEN (37), RANGE TWENTY THREE (23), WEST OF THE FOURTH MERIDIAN.

THAT PORTION OF THE SOUTH HALF OF SECTION TWENTY ONE (21), TOWNSHIP THIRTY SEVEN (37), RANGE TWENTY THREE (23), WEST OF THE FOURTH MERIDIAN CONTAINING 129.40 HECTARES, MORE OR LESS.

ALL GOVERNMENT ROAD ALLOWANCES AND ROAD PLANS ABUTTING THE WESTERN BOUNDARY OF THE SOUTHWEST QUARTER SECTION OF SECTION TWENTY ONE (21), TOWNSHIP THIRTY SEVEN (37), RANGE TWENTY THREE (23), WEST OF THE FOURTH MERIDIAN, EXCEPTING THEREOUT THE MAIN ROAD (HIGHWAY 21) AS SHOWN ON PLAN 912 2973.

THAT PORTION OF THE MOST NORTHERLY 267.3 FEET OF THE NORTHWEST QUARTER SECTION OF SECTION SIXTEEN (16), TOWNSHIP THIRTY SEVEN (37), RANGE TWENTY THREE (23), WEST OF THE FOURTH MERIDIAN, CONTAINING 6.47 HECTARES MORE OR LESS.

ALL GOVERNMENT ROAD ALLOWANCES AND ROAD PLANS ABUTTING THE WESTERN BOUNDARY OF THE NORTHWEST QUARTER SECTION OF SECTION SIXTEEN (16), TOWNSHIP THIRTY SEVEN (37), RANGE TWENTY THREE (23), WEST OF THE FOURTH MERIDIAN, EXCEPTING THEREOUT THE MAIN ROAD (HIGHWAY 21) AS SHOWN ON PLAN 912 2973.

THAT PORTION OF THE NORTHEAST QUARTER SECTION OF SECTION SIXTEEN (16), TOWNSHIP THIRTY SEVEN (37), RANGE TWENTY THREE (23), WEST OF THE FOURTH MERIDIAN, DESCRIBED AS FOLLOWS:

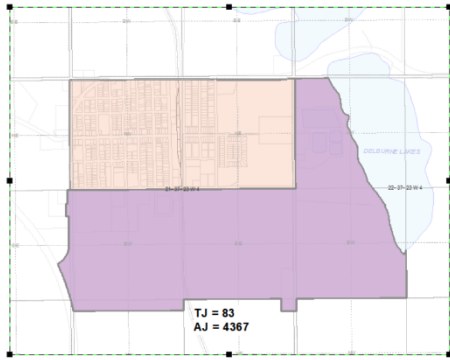
COMMENCING THE NORTHEAST CORNER OF THE SAID QUARTER SECTION THENCE WESTERLY ALONG THE NORTH BOUNDARY THEREOF 295.16 FEET THENCE SOUTHERLY AND PARALLEL TO THE EAST BOUNDARY OF THE SAID QUARTER SECTION 295.16 FEET THENCE EASTERLY AND PARALLEL TO THE SAID NORTH BOUNDARY 295.16 FEET THENCE NORTHERLY ALONG THE SAID EAST BOUNDARY TO THE POINT OF COMMENCEMENT, CONTAINING 0.809 HECTARES MORE OR LESS.

Allocation Area Boundary Guide

ALL OF THE GOVERNMENT ROAD ALLOWANCE ABUTTING THE EASTERN BOUNDARY OF THAT PORTION OF THE NORTHEAST QUARTER SECTION OF SECTION SIXTEEN (16), TOWNSHIP THIRTY SEVEN (37), RANGE TWENTY THREE (23), WEST OF THE FOURTH MERIDIAN DESCRIBED AS FOLLOWS:

COMMENCING THE NORTHEAST CORNER OF THE SAID QUARTER SECTION THENCE WESTERLY ALONG THE NORTH BOUNDARY THEREOF 295.16 FEET THENCE SOUTHERLY AND PARALLEL TO THE EAST BOUNDARY OF THE SAID QUARTER SECTION 295.16 FEET THENCE EASTERLY AND PARALLEL TO THE SAID NORTH BOUNDARY 295.16 FEET THENCE NORTHERLY ALONG THE SAID EAST BOUNDARY TO THE POINT OF COMMENCEMENT, CONTAINING 0.809 HECTARES MORE OR LESS.

Village of Delburne Annexation OIC 334/2007



Village of Forestburg 277/2019

Schedule 1

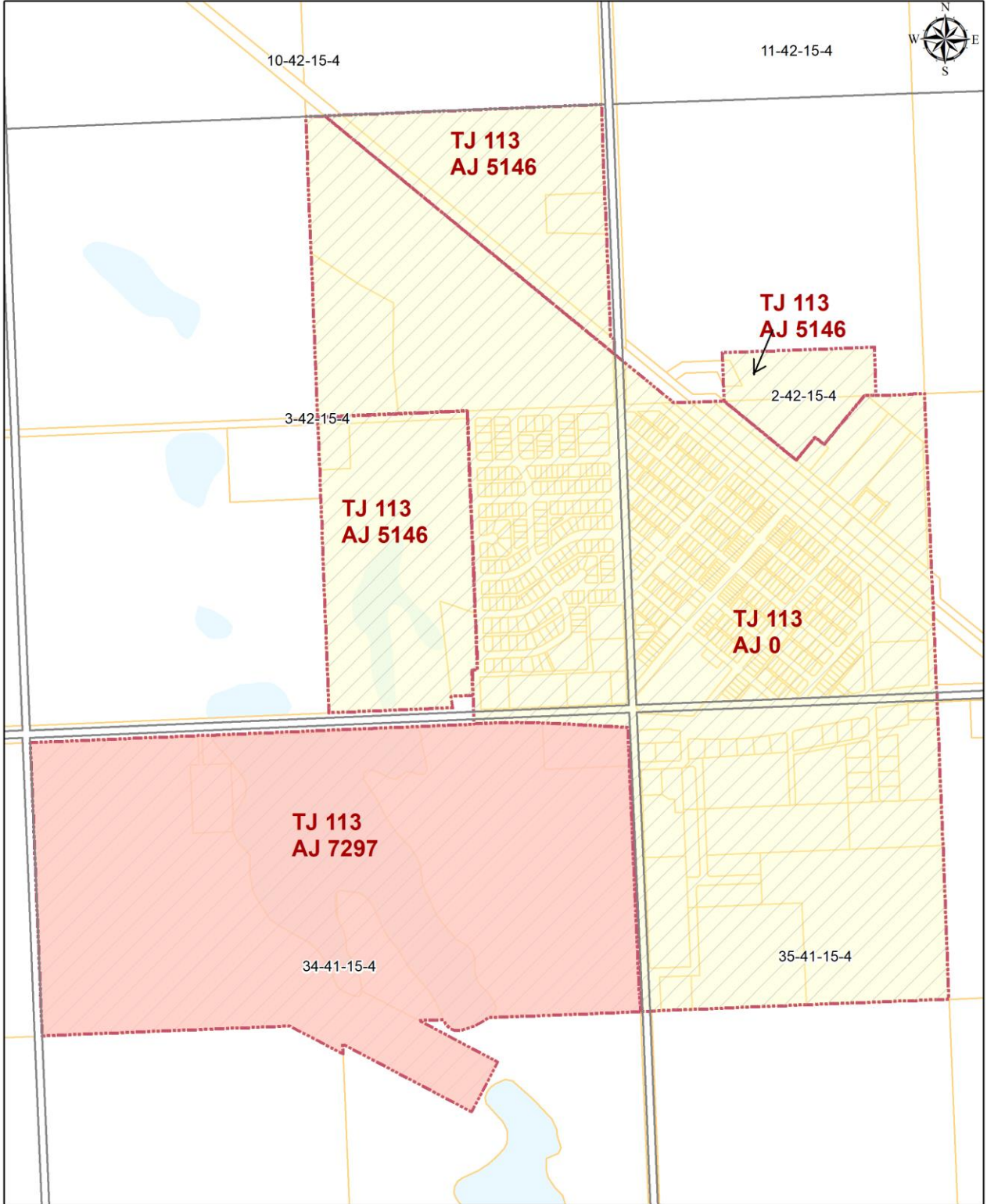
DETAILED DESCRIPTION OF THE LANDS SEPARATED
FROM FLAGSTAFF COUNTY AND ANNEXED TO
THE VILLAGE OF FORESTBURG

ALL THAT PORTION OF THE NORTHEAST QUARTER OF SECTION THIRTY-FOUR (34), TOWNSHIP FORTY-ONE (41), RANGE FIFTEEN (15) WEST OF THE FOURTH (4) MERIDIAN NOT WITHIN THE VILLAGE OF FORESTBURG EXCLUDING THAT PORTION OF SAID QUARTER SECTION LYING NORTH OF THE SOUTH BOUNDARY OF PLAN 822 1083 AND WEST OF THE PROJECTION SOUTH OF THE WEST BOUNDARY OF PLAN 5263 RS.

ALL THAT PORTION OF THE NORTHEAST QUARTER OF SECTION THIRTY-FOUR (34), TOWNSHIP FORTY-ONE (41), RANGE FIFTEEN (15) WEST OF THE FOURTH (4) MERIDIAN LYING SOUTH OF THE SOUTH BOUNDARY OF PLAN 822083 AND EXCLUDING THE NORTH-SOUTH ROAD ALLOWANCE ADJACENT TO THE WEST SIDE OF SAID QUARTER SECTION.

PLAN 8221943.

Village of Forestburg Annex OIC 277/2019



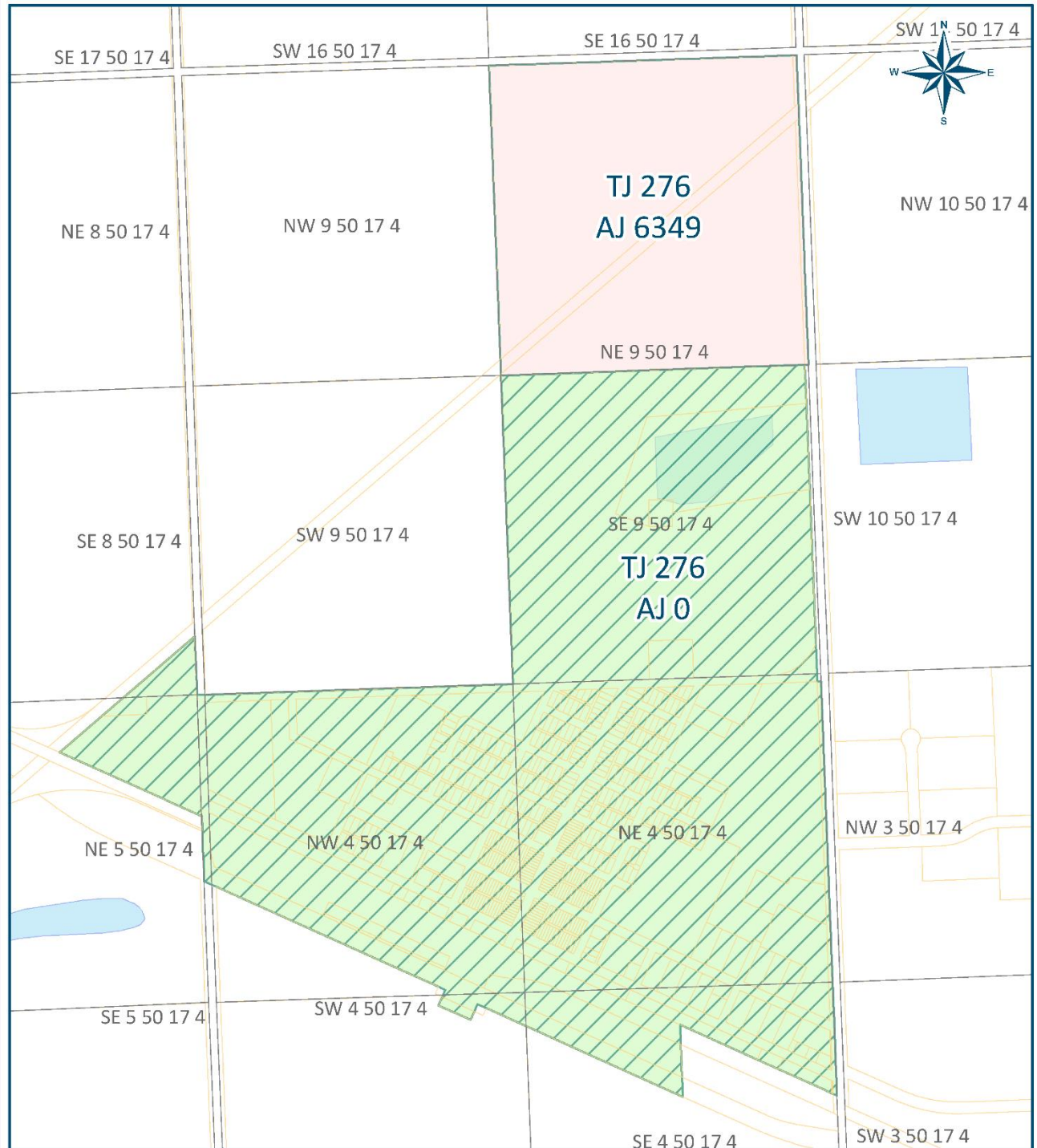
Village of Ryley 297/2015

APPENDIX A

DETAILED DESCRIPTION OF THE LANDS SEPARATED FROM
BEAVER COUNTY AND ANNEXED TO THE VILLAGE OF RYLEY

THE NORTHEAST QUARTER OF SECTION NINE (9), TOWNSHIP FIFTY (50), RANGE SEVENTEEN (17), WEST OF THE
FOURTH MERIDIAN EXCEPTING THEREOUT PLAN 7521617.

Village of Ryley OIC 297 2015



Legend

 Existing Area  Annexation Area

